

Fixed point Monitoring Status by Temporary Monitoring Post at Fukushima Daiichi Nuclear Power Station

Date	Radiation Dose Rate (μ Sv/h) At the Main Buiding	Radiation Dose Rate (μ Sv/h) At the Main Gate	Radiation Dose Rate (μ Sv/h) At the West Gate
2014/11/12 0:00	106	4	3
2014/11/12 0:30	107	4	3
2014/11/12 1:00	107	4	3
2014/11/12 1:30	107	4	3
2014/11/12 2:00	107	4	3
2014/11/12 2:30	107	4	3
2014/11/12 3:00	107	4	3
2014/11/12 3:30	107	4	3
2014/11/12 4:00	107	4	3
2014/11/12 4:30	107	4	3
2014/11/12 5:00	107	4	3
2014/11/12 5:30	107	4	3
2014/11/12 6:00	107	4	3
2014/11/12 6:30	107	4	3
2014/11/12 7:00	107	4	3
2014/11/12 7:30	107	4	3
2014/11/12 8:00	107	4	3
2014/11/12 8:30	106	4	3
2014/11/12 9:00	106	4	3
2014/11/12 9:30	106	4	3
2014/11/12 10:00	106	4	3
2014/11/12 10:30	106	4	3
2014/11/12 11:00	106	4	3
2014/11/12 11:30	106	4	3
2014/11/12 12:00	106	4	3
2014/11/12 12:30	106	4	3
2014/11/12 13:00	106	4	3
2014/11/12 13:30	106	4	3
2014/11/12 14:00	105	4	3
2014/11/12 14:30	105	4	3
2014/11/12 15:00	105	4	3
2014/11/12 15:30	105	4	3
2014/11/12 16:00	105	4	3
2014/11/12 16:30	105	4	3
2014/11/12 17:00	105	4	3
2014/11/12 17:30	105	4	3
2014/11/12 18:00	104	4	3
2014/11/12 18:30	104	4	3
2014/11/12 19:00	105	4	3
2014/11/12 19:30	105	4	3
2014/11/12 20:00	105	4	3
2014/11/12 20:30	105	4	3
2014/11/12 21:00	105	4	3
2014/11/12 21:30	104	4	3
2014/11/12 22:00	104	4	3
2014/11/12 22:30	104	4	3
2014/11/12 23:00	104	4	3
2014/11/12 23:30	104	4	3

Monitoring data by a monitoring car* at Fukushima Daiichi Nuclear Power Station (μ Sv/h)

* The data from monitoring car may deficit as the vehicle may change monitoring point.

*About the direction of the wind and the wind velocity,we are measuring with the weather observation meter of the 10m higher.

*“-”: the wind velocity/“CALM”:the wind direction is below 0.5m/s.

Measuring Point	Measurement Date	γ Ray	Neutron Ray	Weather	Wind Direction	Wind Velocity (m/s)
West Gate	2014/11/12 0:00	1.9	<0.01	Cloudy	WNW	2.9
West Gate	2014/11/12 0:10	2.0	<0.01	Cloudy	WNW	2.2
West Gate	2014/11/12 0:20	1.9	<0.01	Cloudy	WNW	2.6
West Gate	2014/11/12 0:30	2.0	<0.01	Cloudy	WNW	2.4
West Gate	2014/11/12 0:40	2.0	<0.01	Cloudy	WNW	2.2
West Gate	2014/11/12 0:50	2.0	<0.01	Cloudy	WNW	2.3
West Gate	2014/11/12 1:00	2.0	<0.01	Cloudy	WNW	1.5
West Gate	2014/11/12 1:10	2.0	<0.01	Cloudy	WNW	1.2
West Gate	2014/11/12 1:20	2.0	<0.01	Cloudy	WNW	2.0
West Gate	2014/11/12 1:30	2.0	<0.01	Cloudy	WNW	1.2
West Gate	2014/11/12 1:40	1.9	<0.01	Cloudy	NW	1.6
West Gate	2014/11/12 1:50	2.0	<0.01	Cloudy	NW	1.6
West Gate	2014/11/12 2:00	2.0	<0.01	Cloudy	NW	1.8
West Gate	2014/11/12 2:10	2.0	<0.01	Cloudy	WNW	2.2
West Gate	2014/11/12 2:20	2.0	<0.01	Cloudy	WNW	2.2
West Gate	2014/11/12 2:30	2.0	<0.01	Cloudy	NW	1.6
West Gate	2014/11/12 2:40	2.0	<0.01	Cloudy	NNW	0.8
West Gate	2014/11/12 2:50	2.0	<0.01	Cloudy	NW	1.2
West Gate	2014/11/12 3:00	2.0	<0.01	Cloudy	WNW	2.2
West Gate	2014/11/12 3:10	2.0	<0.01	Cloudy	WNW	2.0
West Gate	2014/11/12 3:20	2.0	<0.01	Cloudy	NW	1.2
West Gate	2014/11/12 3:30	2.0	<0.01	Cloudy	NNW	0.8
West Gate	2014/11/12 3:40	2.0	<0.01	Cloudy	NNW	0.6
West Gate	2014/11/12 3:50	2.0	<0.01	Cloudy	NW	0.8
West Gate	2014/11/12 4:00	2.0	<0.01	Cloudy	NW	1.7
West Gate	2014/11/12 4:10	2.0	<0.01	Cloudy	NW	1.0
West Gate	2014/11/12 4:20	2.0	<0.01	Cloudy	NW	1.1
West Gate	2014/11/12 4:30	2.0	<0.01	Cloudy	WNW	1.7
West Gate	2014/11/12 4:40	2.0	<0.01	Cloudy	WNW	1.9
West Gate	2014/11/12 4:50	2.0	<0.01	Cloudy	NW	1.1
West Gate	2014/11/12 5:00	2.0	<0.01	Cloudy	WNW	1.6
West Gate	2014/11/12 5:10	2.0	<0.01	Cloudy	NW	1.3
West Gate	2014/11/12 5:20	2.0	<0.01	Cloudy	NNW	0.7
West Gate	2014/11/12 5:30	2.0	<0.01	Cloudy	NNW	1.0
West Gate	2014/11/12 5:40	2.0	<0.01	Cloudy	NNW	0.8
West Gate	2014/11/12 5:50	2.0	<0.01	Cloudy	WNW	1.3
West Gate	2014/11/12 6:00	2.0	<0.01	Cloudy	NW	1.3
West Gate	2014/11/12 6:10	2.0	<0.01	Cloudy	NNW	1.1
West Gate	2014/11/12 6:20	1.9	<0.01	Cloudy	NW	0.9
West Gate	2014/11/12 6:30	1.9	<0.01	Cloudy	NNW	0.9
West Gate	2014/11/12 6:40	2.0	<0.01	Rain	NNW	0.9
West Gate	2014/11/12 6:50	2.0	<0.01	Rain	N	1.3
West Gate	2014/11/12 7:00	2.0	<0.01	Cloudy	NW	1.5
West Gate	2014/11/12 7:10	2.0	<0.01	Cloudy	NW	1.3
West Gate	2014/11/12 7:20	1.9	<0.01	Cloudy	WNW	1.3
West Gate	2014/11/12 7:30	1.9	<0.01	Rain	WNW	1.4
West Gate	2014/11/12 7:40	2.0	<0.01	Rain	WNW	1.2
West Gate	2014/11/12 7:50	2.0	<0.01	Rain	WNW	1.3
West Gate	2014/11/12 8:00	2.0	<0.01	Rain	WNW	1.1
West Gate	2014/11/12 8:10	2.0	<0.01	Rain	NW	1.1
West Gate	2014/11/12 8:20	2.0	<0.01	Rain	WNW	1.7
West Gate	2014/11/12 8:30	2.0	<0.01	Rain	WNW	1.3
West Gate	2014/11/12 8:40	2.0	<0.01	Rain	WNW	1.2
West Gate	2014/11/12 8:50	2.0	<0.01	Rain	NW	0.7
West Gate	2014/11/12 9:00	2.0	<0.01	Rain	NW	0.7
West Gate	2014/11/12 9:10	1.9	<0.01	Rain	-	CALM
West Gate	2014/11/12 9:20	1.9	<0.01	Cloudy	-	CALM
West Gate	2014/11/12 9:30	1.9	<0.01	Cloudy	N	1.0
West Gate	2014/11/12 9:40	2.0	<0.01	Cloudy	NNW	0.8
West Gate	2014/11/12 9:50	2.0	<0.01	Cloudy	NNW	0.7
West Gate	2014/11/12 10:00	2.0	<0.01	Cloudy	NNW	0.9
West Gate	2014/11/12 10:10	2.0	<0.01	Cloudy	NW	1.0
West Gate	2014/11/12 10:20	2.0	<0.01	Cloudy	NW	1.4
West Gate	2014/11/12 10:30	2.0	<0.01	Cloudy	NW	0.8
West Gate	2014/11/12 10:40	2.0	<0.01	Cloudy	NW	0.8
West Gate	2014/11/12 10:50	2.0	<0.01	Cloudy	NW	0.8
West Gate	2014/11/12 11:00	2.0	<0.01	Cloudy	NNW	0.7
West Gate	2014/11/12 11:10	1.9	<0.01	Cloudy	NNW	0.8



Measuring Point	Measurement Date	γ Ray	Neutron Ray	Weather	Wind Direction	Wind Velocity (m/s)
West Gate	2014/11/12 11:20	2.0	<0.01	Cloudy	NNW	0.9
West Gate	2014/11/12 11:30	1.9	<0.01	Rain	NNW	0.8
West Gate	2014/11/12 11:40	1.9	<0.01	Rain	NNW	0.8
West Gate	2014/11/12 11:50	1.9	<0.01	Rain	N	0.9
West Gate	2014/11/12 12:00	1.9	<0.01	Rain	N	1.2
West Gate	2014/11/12 12:10	1.9	<0.01	Rain	N	1.4
West Gate	2014/11/12 12:20	1.9	<0.01	Rain	NNE	0.9
West Gate	2014/11/12 12:30	1.9	<0.01	Rain	N	1.2
West Gate	2014/11/12 12:40	1.9	<0.01	Rain	N	1.2
West Gate	2014/11/12 12:50	2.0	<0.01	Rain	NNW	0.9
West Gate	2014/11/12 13:00	1.9	<0.01	Cloudy	WNW	1.0
West Gate	2014/11/12 13:10	2.0	<0.01	Rain	NNW	0.8
West Gate	2014/11/12 13:20	2.0	<0.01	Rain	NNW	1.1
West Gate	2014/11/12 13:30	2.0	<0.01	Rain	NNW	1.0
West Gate	2014/11/12 13:40	1.9	<0.01	Rain	N	1.4
West Gate	2014/11/12 13:50	2.0	<0.01	Rain	NNW	1.0
West Gate	2014/11/12 14:00	1.9	<0.01	Rain	NNW	1.0
West Gate	2014/11/12 14:10	2.0	<0.01	Rain	N	1.1
West Gate	2014/11/12 14:20	1.9	<0.01	Rain	NNE	1.0
West Gate	2014/11/12 14:30	1.9	<0.01	Rain	N	0.5
West Gate	2014/11/12 14:40	2.0	<0.01	Cloudy	N	1.1
West Gate	2014/11/12 14:50	2.0	<0.01	Cloudy	NNE	1.3
West Gate	2014/11/12 15:00	2.0	<0.01	Cloudy	NNW	1.0
West Gate	2014/11/12 15:10	2.0	<0.01	Cloudy	N	1.7
West Gate	2014/11/12 15:20	1.9	<0.01	Cloudy	N	1.9
West Gate	2014/11/12 15:30	2.0	<0.01	Cloudy	N	1.4
West Gate	2014/11/12 15:40	2.0	<0.01	Cloudy	N	1.7
West Gate	2014/11/12 15:50	1.9	<0.01	Cloudy	N	1.7
West Gate	2014/11/12 16:00	2.0	<0.01	Cloudy	N	1.5
West Gate	2014/11/12 16:10	2.0	<0.01	Cloudy	N	1.3
West Gate	2014/11/12 16:20	2.0	<0.01	Cloudy	N	1.5
West Gate	2014/11/12 16:30	1.9	<0.01	Cloudy	NNW	1.7
West Gate	2014/11/12 16:40	1.9	<0.01	Cloudy	NNW	1.3
West Gate	2014/11/12 16:50	1.9	<0.01	Cloudy	NNW	1.5
West Gate	2014/11/12 17:00	1.9	<0.01	Cloudy	NNW	1.3
West Gate	2014/11/12 17:10	1.9	<0.01	Cloudy	NNW	1.2
West Gate	2014/11/12 17:20	1.9	<0.01	Cloudy	NNW	1.2
West Gate	2014/11/12 17:30	1.9	<0.01	Cloudy	NNW	1.8
West Gate	2014/11/12 17:40	2.0	<0.01	Cloudy	NNW	1.6
West Gate	2014/11/12 17:50	1.9	<0.01	Cloudy	WNW	0.6
West Gate	2014/11/12 18:00	2.0	<0.01	Cloudy	NE	0.6
West Gate	2014/11/12 18:10	2.0	<0.01	Cloudy	-	CALM
West Gate	2014/11/12 18:20	2.0	<0.01	Cloudy	NW	0.9
West Gate	2014/11/12 18:30	1.9	<0.01	Cloudy	WNW	1.2
West Gate	2014/11/12 18:40	1.9	<0.01	Cloudy	WNW	1.2
West Gate	2014/11/12 18:50	1.9	<0.01	Cloudy	N	1.1
West Gate	2014/11/12 19:00	1.9	<0.01	Cloudy	NNE	0.8
West Gate	2014/11/12 19:10	1.9	<0.01	Cloudy	-	CALM
West Gate	2014/11/12 19:20	1.9	<0.01	Cloudy	NNW	1.0
West Gate	2014/11/12 19:30	2.0	<0.01	Cloudy	WNW	1.6
West Gate	2014/11/12 19:40	2.0	<0.01	Cloudy	NW	1.0
West Gate	2014/11/12 19:50	1.9	<0.01	Cloudy	N	1.0
West Gate	2014/11/12 20:00	2.0	<0.01	Cloudy	NE	1.0
West Gate	2014/11/12 20:10	2.0	<0.01	Cloudy	ENE	1.3
West Gate	2014/11/12 20:20	2.0	<0.01	Cloudy	ENE	1.4
West Gate	2014/11/12 20:30	2.0	<0.01	Cloudy	WNW	0.5
West Gate	2014/11/12 20:40	1.9	<0.01	Cloudy	NNW	0.8
West Gate	2014/11/12 20:50	1.9	<0.01	Cloudy	NNW	1.1
West Gate	2014/11/12 21:00	2.0	<0.01	Cloudy	NNW	0.8
West Gate	2014/11/12 21:10	2.0	<0.01	Cloudy	-	CALM
West Gate	2014/11/12 21:20	1.9	<0.01	Cloudy	-	CALM
West Gate	2014/11/12 21:30	2.0	<0.01	Cloudy	ESE	1.2
West Gate	2014/11/12 21:40	2.0	<0.01	Cloudy	E	1.4
West Gate	2014/11/12 21:50	2.0	<0.01	Cloudy	E	1.8
West Gate	2014/11/12 22:00	1.9	<0.01	Cloudy	-	CALM
West Gate	2014/11/12 22:10	2.0	<0.01	Cloudy	WSW	1.5
West Gate	2014/11/12 22:20	2.0	<0.01	Cloudy	W	1.5
West Gate	2014/11/12 22:30	1.9	<0.01	Cloudy	WNW	1.9
West Gate	2014/11/12 22:40	2.0	<0.01	Cloudy	WNW	2.9
West Gate	2014/11/12 22:50	2.0	<0.01	Cloudy	WNW	4.6
West Gate	2014/11/12 23:00	2.0	<0.01	Cloudy	WNW	6.0
West Gate	2014/11/12 23:10	2.0	<0.01	Cloudy	W	5.6
West Gate	2014/11/12 23:20	1.9	<0.01	Cloudy	WNW	3.7
West Gate	2014/11/12 23:30	1.9	<0.01	Cloudy	NW	2.1
West Gate	2014/11/12 23:40	2.0	<0.01	Cloudy	NW	1.2
West Gate	2014/11/12 23:50	2.0	<0.01	Cloudy	N	1.4

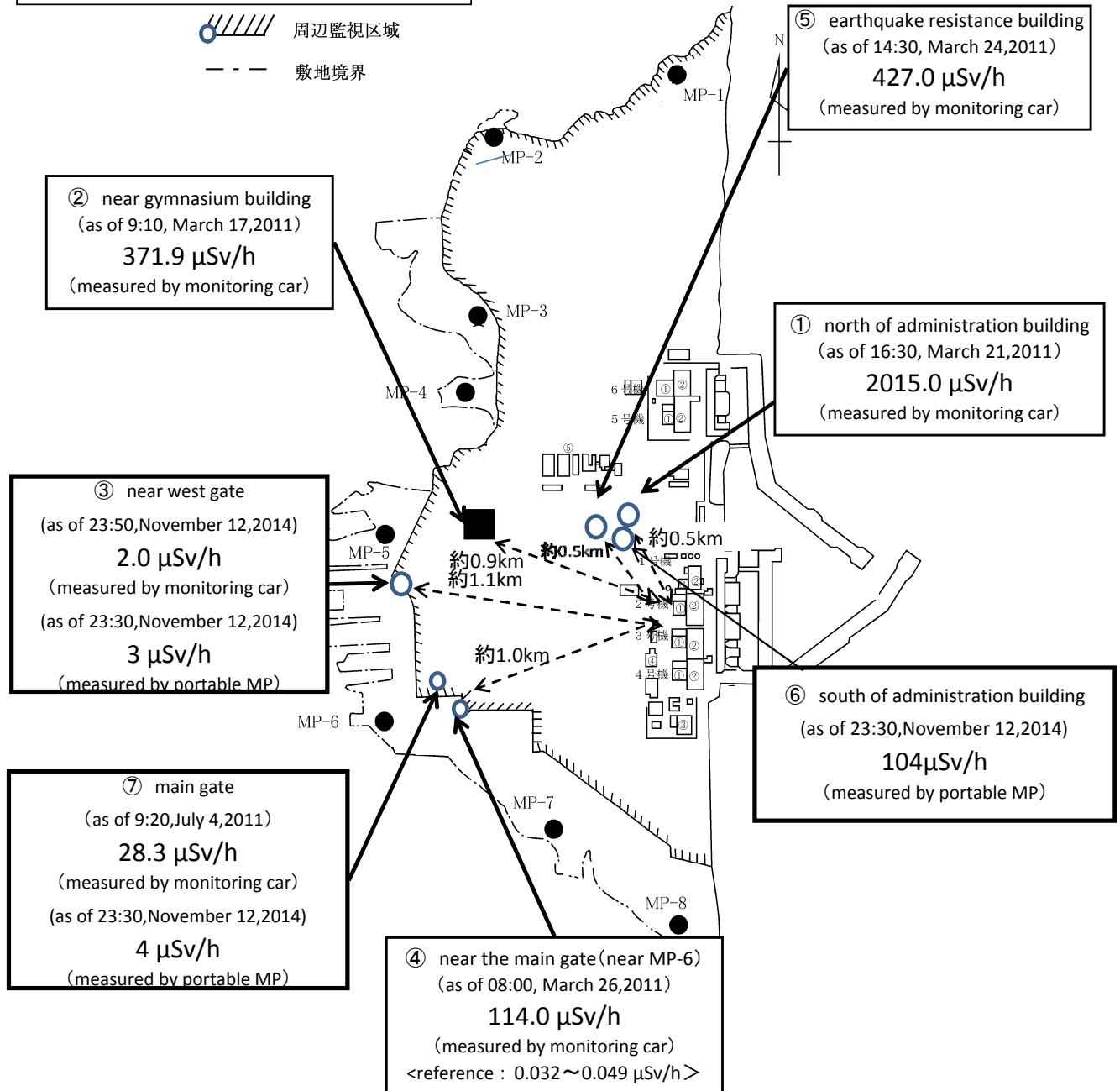
Fukushima Daiichi Nuclear Power Plant

2014/11/12

as of 23:50

周辺監視区域 : supervised outside area
敷地境界 : site boundary

 周辺監視区域
 敷地境界



※Reference data indicate the normal fluctuation range of airborne radiation rate.