

Fixed point Monitoring Status by Temporary Monitoring Post at Fukushima Daiichi Nuclear Power Station

Date	Radiation Dose Rate ( $\mu$ Sv/h) At the Main Buiding	Radiation Dose Rate ( $\mu$ Sv/h) At the Main Gate	Radiation Dose Rate ( $\mu$ Sv/h) At the West Gate
2014/11/11 0:00	106	4	3
2014/11/11 0:30	106	4	3
2014/11/11 1:00	106	4	3
2014/11/11 1:30	106	4	3
2014/11/11 2:00	106	4	3
2014/11/11 2:30	106	4	3
2014/11/11 3:00	107	4	3
2014/11/11 3:30	107	4	3
2014/11/11 4:00	107	4	3
2014/11/11 4:30	107	4	3
2014/11/11 5:00	107	4	3
2014/11/11 5:30	107	4	3
2014/11/11 6:00	107	4	3
2014/11/11 6:30	108	4	3
2014/11/11 7:00	108	4	3
2014/11/11 7:30	108	4	3
2014/11/11 8:00	108	4	3
2014/11/11 8:30	108	4	3
2014/11/11 9:00	108	4	3
2014/11/11 9:30	108	4	3
2014/11/11 10:00	108	4	3
2014/11/11 10:30	108	4	3
2014/11/11 11:00	108	4	3
2014/11/11 11:30	108	4	3
2014/11/11 12:00	108	4	3
2014/11/11 12:30	108	4	3
2014/11/11 13:00	108	4	3
2014/11/11 13:30	108	4	3
2014/11/11 14:00	108	4	3
2014/11/11 14:30	108	4	3
2014/11/11 15:00	108	4	3
2014/11/11 15:30	107	4	3
2014/11/11 16:00	107	4	3
2014/11/11 16:30	107	4	3
2014/11/11 17:00	107	4	3
2014/11/11 17:30	106	4	3
2014/11/11 18:00	106	4	3
2014/11/11 18:30	106	4	3
2014/11/11 19:00	106	4	3
2014/11/11 19:30	106	4	3
2014/11/11 20:00	106	4	3
2014/11/11 20:30	106	4	3
2014/11/11 21:00	106	4	3
2014/11/11 21:30	106	4	3
2014/11/11 22:00	106	4	3
2014/11/11 22:30	106	4	3
2014/11/11 23:00	106	4	3
2014/11/11 23:30	106	4	3

**Monitoring data by a monitoring car\* at Fukushima Daiichi Nuclear Power Station ( $\mu$  Sv/h)**

\* The data from monitoring car may deficit as the vehicle may change monitoring point.

\*About the direction of the wind and the wind velocity,we are measuring with the weather observation meter of the 10m higher.

\*“-”: the wind velocity/“CALM”:the wind direction is below 0.5m/s.



Measuring Point	Measurement Date	$\gamma$ Ray	Neutron Ray	Weather	Wind Direction	Wind Velocity (m/s)
West Gate	2014/11/11 0:00	1.9	<0.01	Fine	NNW	1.7
West Gate	2014/11/11 0:10	2.0	<0.01	Fine	NNW	1.4
West Gate	2014/11/11 0:20	1.9	<0.01	Fine	NNW	2.1
West Gate	2014/11/11 0:30	1.9	<0.01	Fine	NNW	1.5
West Gate	2014/11/11 0:40	1.9	<0.01	Fine	NW	1.4
West Gate	2014/11/11 0:50	2.0	<0.01	Fine	WNW	2.5
West Gate	2014/11/11 1:00	1.9	<0.01	Fine	WNW	2.7
West Gate	2014/11/11 1:10	1.9	<0.01	Fine	WNW	1.9
West Gate	2014/11/11 1:20	1.9	<0.01	Fine	WNW	2.1
West Gate	2014/11/11 1:30	2.0	<0.01	Fine	WNW	2.2
West Gate	2014/11/11 1:40	1.9	<0.01	Fine	WNW	1.1
West Gate	2014/11/11 1:50	1.9	<0.01	Fine	WNW	1.5
West Gate	2014/11/11 2:00	2.0	<0.01	Fine	WNW	1.5
West Gate	2014/11/11 2:10	1.9	<0.01	Fine	WNW	1.7
West Gate	2014/11/11 2:20	1.9	<0.01	Fine	W	1.7
West Gate	2014/11/11 2:30	2.0	<0.01	Fine	WNW	1.8
West Gate	2014/11/11 2:40	1.9	<0.01	Fine	W	1.9
West Gate	2014/11/11 2:50	1.9	<0.01	Fine	W	1.4
West Gate	2014/11/11 3:00	1.9	<0.01	Fine	WNW	1.8
West Gate	2014/11/11 3:10	1.9	<0.01	Fine	WNW	1.7
West Gate	2014/11/11 3:20	1.9	<0.01	Fine	W	1.7
West Gate	2014/11/11 3:30	1.9	<0.01	Fine	W	1.7
West Gate	2014/11/11 3:40	1.9	<0.01	Fine	WNW	2.4
West Gate	2014/11/11 3:50	2.0	<0.01	Fine	W	1.9
West Gate	2014/11/11 4:00	1.9	<0.01	Fine	WNW	1.7
West Gate	2014/11/11 4:10	1.9	<0.01	Fine	WNW	2.1
West Gate	2014/11/11 4:20	1.9	<0.01	Fine	WNW	2.4
West Gate	2014/11/11 4:30	1.9	<0.01	Fine	WNW	1.4
West Gate	2014/11/11 4:40	1.9	<0.01	Fine	WNW	2.0
West Gate	2014/11/11 4:50	2.0	<0.01	Fine	NW	2.0
West Gate	2014/11/11 5:00	2.0	<0.01	Fine	NW	2.0
West Gate	2014/11/11 5:10	2.0	<0.01	Fine	WNW	2.7
West Gate	2014/11/11 5:20	1.9	<0.01	Fine	WNW	1.9
West Gate	2014/11/11 5:30	2.0	<0.01	Fine	WNW	1.9
West Gate	2014/11/11 5:40	1.9	<0.01	Fine	WNW	1.7
West Gate	2014/11/11 5:50	2.0	<0.01	Fine	WNW	1.6
West Gate	2014/11/11 6:00	1.9	<0.01	Fine	WNW	1.9
West Gate	2014/11/11 6:10	1.9	<0.01	Fine	WNW	1.6
West Gate	2014/11/11 6:20	1.9	<0.01	Fine	WNW	1.3
West Gate	2014/11/11 6:30	1.9	<0.01	Fine	WNW	1.6
West Gate	2014/11/11 6:40	1.9	<0.01	Fine	WNW	1.7
West Gate	2014/11/11 6:50	1.9	<0.01	Fine	WNW	1.8
West Gate	2014/11/11 7:00	2.0	<0.01	Fine	WNW	1.4
West Gate	2014/11/11 7:10	2.0	<0.01	Fine	WNW	1.3
West Gate	2014/11/11 7:20	1.9	<0.01	Fine	WNW	2.0
West Gate	2014/11/11 7:30	1.9	<0.01	Fine	WNW	3.1
West Gate	2014/11/11 7:40	1.9	<0.01	Fine	WNW	3.3
West Gate	2014/11/11 7:50	2.0	<0.01	Fine	NW	2.5
West Gate	2014/11/11 8:00	2.0	<0.01	Fine	WNW	3.0
West Gate	2014/11/11 8:10	2.0	<0.01	Fine	WNW	2.5
West Gate	2014/11/11 8:20	2.0	<0.01	Fine	WNW	2.5
West Gate	2014/11/11 8:30	1.9	<0.01	Fine	NW	2.3
West Gate	2014/11/11 8:40	2.0	<0.01	Fine	NW	2.0
West Gate	2014/11/11 8:50	1.9	<0.01	Fine	NW	2.0
West Gate	2014/11/11 9:00	2.0	<0.01	Fine	NNW	1.9
West Gate	2014/11/11 9:10	2.0	<0.01	Fine	NW	1.8
West Gate	2014/11/11 9:20	1.9	<0.01	Fine	NNW	1.5
West Gate	2014/11/11 9:30	2.0	<0.01	Fine	NNW	1.7
West Gate	2014/11/11 9:40	2.0	<0.01	Fine	NW	1.6
West Gate	2014/11/11 9:50	2.0	<0.01	Fine	NNW	2.0
West Gate	2014/11/11 10:00	2.0	<0.01	Fine	NW	1.4
West Gate	2014/11/11 10:10	2.0	<0.01	Fine	N	1.6
West Gate	2014/11/11 10:20	1.9	<0.01	Fine	NE	2.6
West Gate	2014/11/11 10:30	2.0	<0.01	Fine	NE	2.9
West Gate	2014/11/11 10:40	1.9	<0.01	Fine	NE	3.4
West Gate	2014/11/11 10:50	2.0	<0.01	Fine	NE	3.4
West Gate	2014/11/11 11:00	1.9	<0.01	Fine	NE	3.5
West Gate	2014/11/11 11:10	1.9	<0.01	Fine	NE	3.5

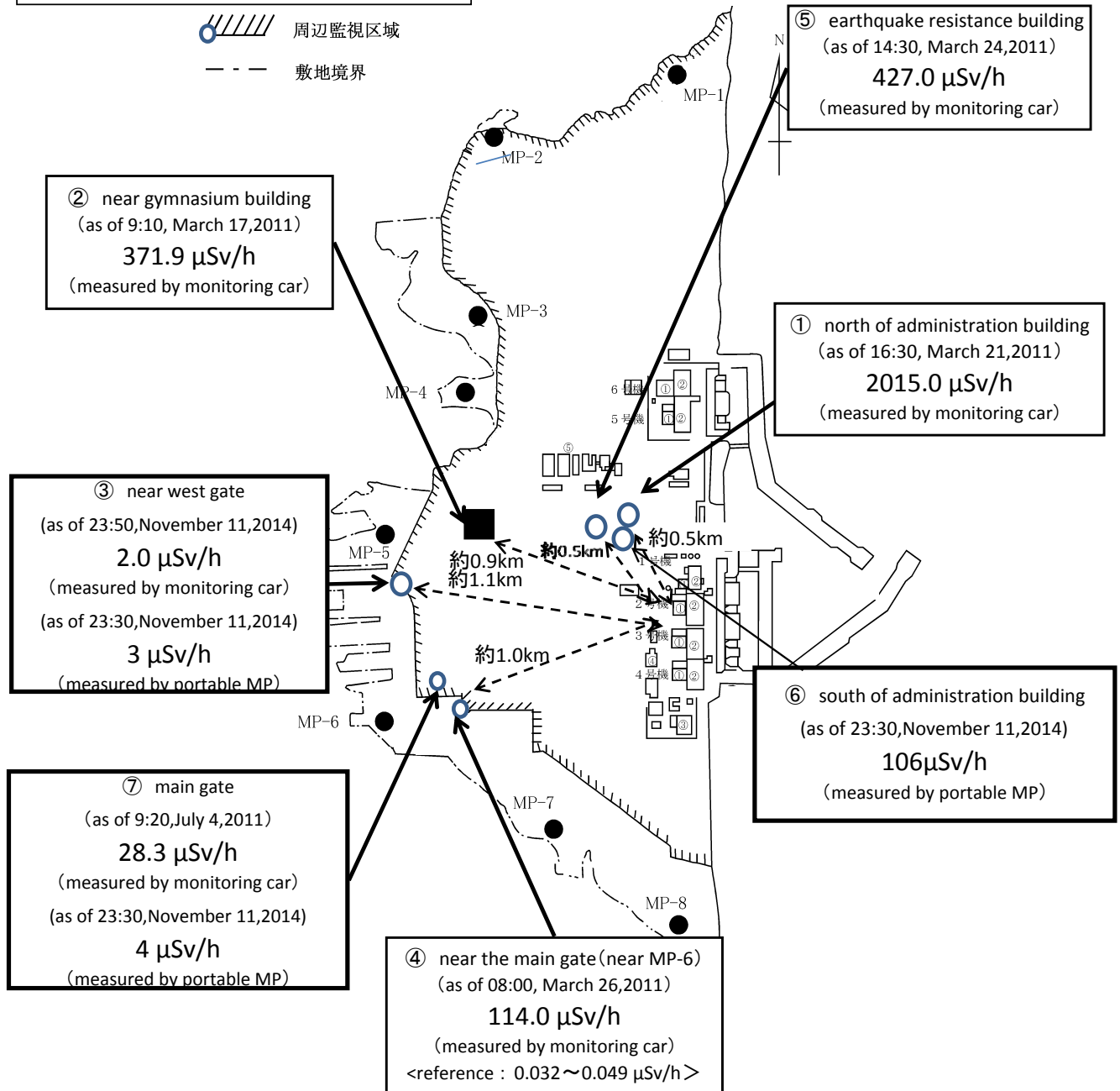
Measuring Point	Measurement Date	$\gamma$ Ray	Neutron Ray	Weather	Wind Direction	Wind Velocity (m/s)
West Gate	2014/11/11 11:20	1.9	<0.01	Fine	NE	3.8
West Gate	2014/11/11 11:30	1.9	<0.01	Fine	NE	3.2
West Gate	2014/11/11 11:40	2.0	<0.01	Fine	NNE	3.8
West Gate	2014/11/11 11:50	2.0	<0.01	Fine	NNE	3.2
West Gate	2014/11/11 12:00	2.0	<0.01	Fine	NNE	3.7
West Gate	2014/11/11 12:10	2.0	<0.01	Cloudy	NNE	3.3
West Gate	2014/11/11 12:20	2.0	<0.01	Cloudy	NNE	3.4
West Gate	2014/11/11 12:30	2.0	<0.01	Cloudy	NE	3.4
West Gate	2014/11/11 12:40	2.0	<0.01	Cloudy	NE	3.2
West Gate	2014/11/11 12:50	2.0	<0.01	Cloudy	NE	3.3
West Gate	2014/11/11 13:00	2.0	<0.01	Cloudy	NNE	3.0
West Gate	2014/11/11 13:10	2.0	<0.01	Cloudy	NE	3.1
West Gate	2014/11/11 13:20	2.0	<0.01	Cloudy	NNE	3.1
West Gate	2014/11/11 13:30	2.0	<0.01	Cloudy	NE	3.1
West Gate	2014/11/11 13:40	1.9	<0.01	Cloudy	NNE	2.8
West Gate	2014/11/11 13:50	1.9	<0.01	Cloudy	NNE	2.6
West Gate	2014/11/11 14:00	2.0	<0.01	Cloudy	NNE	3.0
West Gate	2014/11/11 14:10	1.9	<0.01	Cloudy	NNE	3.0
West Gate	2014/11/11 14:20	2.0	<0.01	Cloudy	NNE	3.0
West Gate	2014/11/11 14:30	1.9	<0.01	Cloudy	NNE	2.8
West Gate	2014/11/11 14:40	2.0	<0.01	Cloudy	N	2.2
West Gate	2014/11/11 14:50	1.9	<0.01	Cloudy	N	2.0
West Gate	2014/11/11 15:00	2.0	<0.01	Cloudy	N	2.2
West Gate	2014/11/11 15:10	2.0	<0.01	Cloudy	N	2.3
West Gate	2014/11/11 15:20	2.0	<0.01	Cloudy	N	2.1
West Gate	2014/11/11 15:30	2.0	<0.01	Cloudy	N	1.9
West Gate	2014/11/11 15:40	2.0	<0.01	Cloudy	N	2.0
West Gate	2014/11/11 15:50	2.0	<0.01	Cloudy	N	2.3
West Gate	2014/11/11 16:00	1.9	<0.01	Cloudy	N	1.5
West Gate	2014/11/11 16:10	2.0	<0.01	Cloudy	N	1.5
West Gate	2014/11/11 16:20	2.0	<0.01	Cloudy	N	1.5
West Gate	2014/11/11 16:30	1.9	<0.01	Cloudy	NNW	1.7
West Gate	2014/11/11 16:40	1.9	<0.01	Cloudy	NNW	1.6
West Gate	2014/11/11 16:50	1.9	<0.01	Cloudy	NNW	1.5
West Gate	2014/11/11 17:00	1.9	<0.01	Cloudy	NNW	1.6
West Gate	2014/11/11 17:10	1.9	<0.01	Cloudy	NNW	1.0
West Gate	2014/11/11 17:20	1.9	<0.01	Cloudy	NNW	0.8
West Gate	2014/11/11 17:30	2.0	<0.01	Cloudy	NW	1.1
West Gate	2014/11/11 17:40	2.0	<0.01	Cloudy	NW	1.4
West Gate	2014/11/11 17:50	1.9	<0.01	Cloudy	NW	1.7
West Gate	2014/11/11 18:00	1.9	<0.01	Cloudy	NW	1.2
West Gate	2014/11/11 18:10	2.0	<0.01	Cloudy	NW	1.9
West Gate	2014/11/11 18:20	2.0	<0.01	Cloudy	WNW	2.1
West Gate	2014/11/11 18:30	1.9	<0.01	Cloudy	WNW	2.3
West Gate	2014/11/11 18:40	1.9	<0.01	Cloudy	WNW	2.2
West Gate	2014/11/11 18:50	2.0	<0.01	Cloudy	WNW	2.2
West Gate	2014/11/11 19:00	2.0	<0.01	Cloudy	NW	1.6
West Gate	2014/11/11 19:10	1.9	<0.01	Cloudy	WNW	1.6
West Gate	2014/11/11 19:20	2.0	<0.01	Cloudy	NW	1.9
West Gate	2014/11/11 19:30	1.9	<0.01	Cloudy	WNW	2.2
West Gate	2014/11/11 19:40	2.0	<0.01	Cloudy	WNW	2.6
West Gate	2014/11/11 19:50	2.0	<0.01	Cloudy	WNW	2.4
West Gate	2014/11/11 20:00	2.0	<0.01	Cloudy	WNW	2.3
West Gate	2014/11/11 20:10	2.0	<0.01	Cloudy	WNW	2.0
West Gate	2014/11/11 20:20	2.0	<0.01	Cloudy	WNW	2.2
West Gate	2014/11/11 20:30	2.0	<0.01	Cloudy	WNW	1.6
West Gate	2014/11/11 20:40	1.9	<0.01	Cloudy	WNW	1.4
West Gate	2014/11/11 20:50	2.0	<0.01	Cloudy	WNW	2.0
West Gate	2014/11/11 21:00	2.0	<0.01	Cloudy	WNW	2.4
West Gate	2014/11/11 21:10	1.9	<0.01	Cloudy	WNW	2.5
West Gate	2014/11/11 21:20	1.9	<0.01	Cloudy	WNW	2.9
West Gate	2014/11/11 21:30	1.9	<0.01	Cloudy	WNW	2.7
West Gate	2014/11/11 21:40	2.0	<0.01	Cloudy	WNW	2.9
West Gate	2014/11/11 21:50	2.0	<0.01	Cloudy	WNW	2.2
West Gate	2014/11/11 22:00	1.9	<0.01	Cloudy	WNW	2.1
West Gate	2014/11/11 22:10	2.0	<0.01	Cloudy	WNW	2.5
West Gate	2014/11/11 22:20	2.0	<0.01	Cloudy	NW	2.1
West Gate	2014/11/11 22:30	1.9	<0.01	Cloudy	NW	1.6
West Gate	2014/11/11 22:40	1.9	<0.01	Cloudy	WNW	1.5
West Gate	2014/11/11 22:50	2.0	<0.01	Cloudy	WNW	1.8
West Gate	2014/11/11 23:00	2.0	<0.01	Cloudy	WNW	2.2
West Gate	2014/11/11 23:10	2.0	<0.01	Cloudy	NW	1.7
West Gate	2014/11/11 23:20	2.0	<0.01	Cloudy	NW	1.1
West Gate	2014/11/11 23:30	2.0	<0.01	Cloudy	NW	1.2
West Gate	2014/11/11 23:40	2.0	<0.01	Cloudy	WNW	1.9
West Gate	2014/11/11 23:50	2.0	<0.01	Cloudy	WNW	2.2

# Fukushima Daiichi Nuclear Power Plant

2014/11/11  
as of 23:50

周辺監視区域 : supervised outside area  
敷地境界 : site boundary

 周辺監視区域  
 敷地境界



※Reference data indicate the normal fluctuation range of airborne radiation rate.