

Fixed point Monitoring Status by Temporary Monitoring Post at Fukushima Daiichi Nuclear Power Station

Date	Radiation Dose Rate ( $\mu$ Sv/h) At the Main Buiding	Radiation Dose Rate ( $\mu$ Sv/h) At the Main Gate	Radiation Dose Rate ( $\mu$ Sv/h) At the West Gate
2014/11/6 0:00	109	4	3
2014/11/6 0:30	109	4	3
2014/11/6 1:00	109	4	3
2014/11/6 1:30	109	4	3
2014/11/6 2:00	109	4	3
2014/11/6 2:30	109	4	3
2014/11/6 3:00	109	4	3
2014/11/6 3:30	109	4	3
2014/11/6 4:00	109	4	3
2014/11/6 4:30	109	4	3
2014/11/6 5:00	109	4	3
2014/11/6 5:30	109	4	3
2014/11/6 6:00	109	4	3
2014/11/6 6:30	109	4	3
2014/11/6 7:00	109	4	3
2014/11/6 7:30	109	4	3
2014/11/6 8:00	109	4	3
2014/11/6 8:30	108	4	3
2014/11/6 9:00	108	4	3
2014/11/6 9:30	109	4	3
2014/11/6 10:00	109	4	3
2014/11/6 10:30	109	4	3
2014/11/6 11:00	109	4	3
2014/11/6 11:30	109	4	3
2014/11/6 12:00	109	4	3
2014/11/6 12:30	109	4	3
2014/11/6 13:00	109	4	3
2014/11/6 13:30	109	4	3
2014/11/6 14:00	109	4	3
2014/11/6 14:30	108	4	3
2014/11/6 15:00	108	4	3
2014/11/6 15:30	108	4	3
2014/11/6 16:00	108	4	3
2014/11/6 16:30	108	4	3
2014/11/6 17:00	108	4	3
2014/11/6 17:30	108	4	3
2014/11/6 18:00	107	4	3
2014/11/6 18:30	107	4	3
2014/11/6 19:00	107	4	3
2014/11/6 19:30	107	4	3
2014/11/6 20:00	107	4	3
2014/11/6 20:30	107	4	3
2014/11/6 21:00	107	4	3
2014/11/6 21:30	107	4	3
2014/11/6 22:00	106	4	3
2014/11/6 22:30	106	4	3
2014/11/6 23:00	106	4	3
2014/11/6 23:30	106	4	3

**Monitoring data by a monitoring car\* at Fukushima Daiichi Nuclear Power Station ( $\mu$  Sv/h)**

\* The data from monitoring car may deficit as the vehicle may change monitoring point.

\*About the direction of the wind and the wind velocity,we are measuring with the weather observation meter of the 10m higher.

\*“-”: the wind velocity/“CALM”:the wind direction is below 0.5m/s.

Measuring Point	Measurement Date	$\gamma$ Ray	Neutron Ray	Weather	Wind Direction	Wind Velocity (m/s)
West Gate	2014/11/6 0:00	2.0	<0.01	Cloudy	WNW	1.8
West Gate	2014/11/6 0:10	2.0	<0.01	Cloudy	WNW	2.3
West Gate	2014/11/6 0:20	2.0	<0.01	Cloudy	WNW	2.5
West Gate	2014/11/6 0:30	2.0	<0.01	Cloudy	NW	2.1
West Gate	2014/11/6 0:40	2.0	<0.01	Cloudy	NW	1.0
West Gate	2014/11/6 0:50	2.0	<0.01	Cloudy	NW	1.5
West Gate	2014/11/6 1:00	2.0	<0.01	Cloudy	NW	1.6
West Gate	2014/11/6 1:10	2.0	<0.01	Cloudy	NW	1.4
West Gate	2014/11/6 1:20	2.0	<0.01	Cloudy	NW	1.6
West Gate	2014/11/6 1:30	2.0	<0.01	Cloudy	NW	1.4
West Gate	2014/11/6 1:40	2.0	<0.01	Cloudy	NW	1.0
West Gate	2014/11/6 1:50	2.0	<0.01	Cloudy	NW	1.1
West Gate	2014/11/6 2:00	2.0	<0.01	Cloudy	NW	1.9
West Gate	2014/11/6 2:10	2.0	<0.01	Cloudy	NW	1.3
West Gate	2014/11/6 2:20	2.0	<0.01	Cloudy	NW	1.0
West Gate	2014/11/6 2:30	2.0	<0.01	Cloudy	NW	0.7
West Gate	2014/11/6 2:40	2.0	<0.01	Cloudy	NW	0.7
West Gate	2014/11/6 2:50	2.0	<0.01	Cloudy	NW	1.0
West Gate	2014/11/6 3:00	2.0	<0.01	Cloudy	NW	0.8
West Gate	2014/11/6 3:10	2.0	<0.01	Cloudy	WNW	1.7
West Gate	2014/11/6 3:20	2.0	<0.01	Cloudy	WNW	1.9
West Gate	2014/11/6 3:30	2.0	<0.01	Cloudy	NW	1.4
West Gate	2014/11/6 3:40	2.0	<0.01	Cloudy	NNW	0.7
West Gate	2014/11/6 3:50	2.0	<0.01	Cloudy	NW	1.3
West Gate	2014/11/6 4:00	2.0	<0.01	Cloudy	NW	0.9
West Gate	2014/11/6 4:10	2.0	<0.01	Cloudy	-	CALM
West Gate	2014/11/6 4:20	2.0	<0.01	Cloudy	NNW	0.6
West Gate	2014/11/6 4:30	2.0	<0.01	Cloudy	NW	0.9
West Gate	2014/11/6 4:40	2.0	<0.01	Cloudy	NW	0.7
West Gate	2014/11/6 4:50	2.0	<0.01	Cloudy	NNW	1.1
West Gate	2014/11/6 5:00	2.0	<0.01	Cloudy	NNW	0.9
West Gate	2014/11/6 5:10	2.0	<0.01	Cloudy	NW	1.2
West Gate	2014/11/6 5:20	2.0	<0.01	Cloudy	NW	1.2
West Gate	2014/11/6 5:30	2.0	<0.01	Cloudy	NW	1.7
West Gate	2014/11/6 5:40	2.0	<0.01	Cloudy	NW	1.3
West Gate	2014/11/6 5:50	2.0	<0.01	Cloudy	NW	1.4
West Gate	2014/11/6 6:00	2.0	<0.01	Cloudy	NW	1.6
West Gate	2014/11/6 6:10	2.0	<0.01	Cloudy	NNW	1.1
West Gate	2014/11/6 6:20	2.0	<0.01	Cloudy	N	1.0
West Gate	2014/11/6 6:30	2.0	<0.01	Cloudy	NNW	1.1
West Gate	2014/11/6 6:40	2.0	<0.01	Cloudy	NNW	1.2
West Gate	2014/11/6 6:50	2.0	<0.01	Cloudy	NNW	1.4
West Gate	2014/11/6 7:00	2.0	<0.01	Cloudy	NW	1.0
West Gate	2014/11/6 7:10	2.0	<0.01	Fine	NW	0.9
West Gate	2014/11/6 7:20	2.0	<0.01	Fine	NNW	2.1
West Gate	2014/11/6 7:30	2.0	<0.01	Fine	NNW	1.6
West Gate	2014/11/6 7:40	2.0	<0.01	Fine	NNW	1.8
West Gate	2014/11/6 7:50	2.0	<0.01	Fine	NNW	2.4
West Gate	2014/11/6 8:00	2.0	<0.01	Fine	NNW	2.1
West Gate	2014/11/6 8:10	2.0	<0.01	Fine	NNW	1.2
West Gate	2014/11/6 8:20	2.0	<0.01	Fine	NNW	1.3
West Gate	2014/11/6 8:30	2.0	<0.01	Fine	N	1.6
West Gate	2014/11/6 8:40	2.0	<0.01	Fine	NE	1.6
West Gate	2014/11/6 8:50	2.0	<0.01	Fine	NE	2.8
West Gate	2014/11/6 9:00	2.0	<0.01	Fine	NE	3.3
West Gate	2014/11/6 9:10	2.0	<0.01	Fine	NE	2.7
West Gate	2014/11/6 9:20	2.0	<0.01	Fine	NNE	2.6
West Gate	2014/11/6 9:30	2.0	<0.01	Fine	NE	3.0
West Gate	2014/11/6 9:40	2.0	<0.01	Fine	NE	3.4
West Gate	2014/11/6 9:50	2.0	<0.01	Fine	NE	3.1
West Gate	2014/11/6 10:00	2.0	<0.01	Fine	NE	3.1
West Gate	2014/11/6 10:10	2.0	<0.01	Fine	NE	3.4
West Gate	2014/11/6 10:20	2.0	<0.01	Fine	NNE	3.1
West Gate	2014/11/6 10:30	2.0	<0.01	Fine	NE	3.5
West Gate	2014/11/6 10:40	2.0	<0.01	Fine	N	2.8
West Gate	2014/11/6 10:50	2.0	<0.01	Fine	N	2.2
West Gate	2014/11/6 11:00	2.0	<0.01	Fine	NE	2.4
West Gate	2014/11/6 11:10	2.0	<0.01	Fine	NE	4.0



Measuring Point	Measurement Date	$\gamma$ Ray	Neutron Ray	Weather	Wind Direction	Wind Velocity (m/s)
West Gate	2014/11/6 11:20	2.0	<0.01	Fine	NE	3.9
West Gate	2014/11/6 11:30	2.0	<0.01	Fine	NE	4.3
West Gate	2014/11/6 11:40	2.0	<0.01	Fine	NE	3.2
West Gate	2014/11/6 11:50	2.0	<0.01	Fine	NE	3.1
West Gate	2014/11/6 12:00	2.0	<0.01	Fine	NE	2.8
West Gate	2014/11/6 12:10	2.0	<0.01	Fine	ENE	2.5
West Gate	2014/11/6 12:20	2.0	<0.01	Fine	ENE	2.2
West Gate	2014/11/6 12:30	2.0	<0.01	Fine	NE	1.8
West Gate	2014/11/6 12:40	2.0	<0.01	Fine	NE	1.8
West Gate	2014/11/6 12:50	2.0	<0.01	Fine	ENE	1.8
West Gate	2014/11/6 13:00	2.0	<0.01	Fine	ENE	2.0
West Gate	2014/11/6 13:10	2.0	<0.01	Fine	NE	1.9
West Gate	2014/11/6 13:20	2.0	<0.01	Fine	NE	2.0
West Gate	2014/11/6 13:30	2.0	<0.01	Fine	NE	1.7
West Gate	2014/11/6 13:40	2.0	<0.01	Fine	NE	2.0
West Gate	2014/11/6 13:50	2.0	<0.01	Fine	NNE	2.1
West Gate	2014/11/6 14:00	2.0	<0.01	Fine	NNE	1.5
West Gate	2014/11/6 14:10	2.0	<0.01	Fine	NE	1.6
West Gate	2014/11/6 14:20	2.0	<0.01	Fine	NE	2.4
West Gate	2014/11/6 14:30	2.0	<0.01	Fine	NE	2.4
West Gate	2014/11/6 14:40	1.9	<0.01	Cloudy	ENE	1.8
West Gate	2014/11/6 14:50	2.0	<0.01	Cloudy	NE	1.5
West Gate	2014/11/6 15:00	2.0	<0.01	Cloudy	NNE	1.1
West Gate	2014/11/6 15:10	2.0	<0.01	Cloudy	NNE	1.0
West Gate	2014/11/6 15:20	2.0	<0.01	Cloudy	NE	0.9
West Gate	2014/11/6 15:30	2.0	<0.01	Cloudy	N	0.9
West Gate	2014/11/6 15:40	2.0	<0.01	Cloudy	N	1.4
West Gate	2014/11/6 15:50	2.0	<0.01	Cloudy	N	1.2
West Gate	2014/11/6 16:00	2.0	<0.01	Cloudy	NNE	0.8
West Gate	2014/11/6 16:10	2.0	<0.01	Cloudy	NNE	1.1
West Gate	2014/11/6 16:20	2.0	<0.01	Cloudy	NNE	1.3
West Gate	2014/11/6 16:30	2.0	<0.01	Cloudy	NNE	1.6
West Gate	2014/11/6 16:40	1.9	<0.01	Cloudy	N	1.4
West Gate	2014/11/6 16:50	2.0	<0.01	Cloudy	NNW	1.3
West Gate	2014/11/6 17:00	2.0	<0.01	Cloudy	NNW	0.9
West Gate	2014/11/6 17:10	2.0	<0.01	Cloudy	NNW	1.1
West Gate	2014/11/6 17:20	2.0	<0.01	Cloudy	NNW	1.4
West Gate	2014/11/6 17:30	2.0	<0.01	Cloudy	N	1.2
West Gate	2014/11/6 17:40	2.0	<0.01	Cloudy	N	1.7
West Gate	2014/11/6 17:50	2.0	<0.01	Cloudy	NNW	1.1
West Gate	2014/11/6 18:00	2.0	<0.01	Cloudy	NW	0.9
West Gate	2014/11/6 18:10	2.0	<0.01	Cloudy	NNW	1.6
West Gate	2014/11/6 18:20	2.0	<0.01	Cloudy	NNW	1.4
West Gate	2014/11/6 18:30	2.0	<0.01	Cloudy	NNW	1.2
West Gate	2014/11/6 18:40	2.0	<0.01	Cloudy	NNW	1.9
West Gate	2014/11/6 18:50	2.0	<0.01	Cloudy	NNW	1.9
West Gate	2014/11/6 19:00	2.0	<0.01	Cloudy	NNW	1.1
West Gate	2014/11/6 19:10	2.0	<0.01	Cloudy	NNW	1.9
West Gate	2014/11/6 19:20	2.0	<0.01	Cloudy	NNW	2.3
West Gate	2014/11/6 19:30	2.0	<0.01	Rain	NNW	2.1
West Gate	2014/11/6 19:40	2.0	<0.01	Rain	NNW	2.3
West Gate	2014/11/6 19:50	2.0	<0.01	Rain	NNW	2.4
West Gate	2014/11/6 20:00	2.0	<0.01	Rain	NNW	2.4
West Gate	2014/11/6 20:10	2.0	<0.01	Rain	NNW	1.2
West Gate	2014/11/6 20:20	2.0	<0.01	Rain	NNW	1.2
West Gate	2014/11/6 20:30	2.0	<0.01	Cloudy	NW	1.8
West Gate	2014/11/6 20:40	2.0	<0.01	Rain	NNW	2.9
West Gate	2014/11/6 20:50	2.0	<0.01	Rain	NNW	2.8
West Gate	2014/11/6 21:00	2.0	<0.01	Rain	NNW	2.3
West Gate	2014/11/6 21:10	2.0	<0.01	Rain	NNW	2.5
West Gate	2014/11/6 21:20	2.0	<0.01	Rain	NNW	2.5
West Gate	2014/11/6 21:30	2.0	<0.01	Rain	NNW	2.4
West Gate	2014/11/6 21:40	2.0	<0.01	Rain	NNW	1.9
West Gate	2014/11/6 21:50	2.0	<0.01	Rain	NNW	1.9
West Gate	2014/11/6 22:00	2.0	<0.01	Rain	NW	1.5
West Gate	2014/11/6 22:10	2.0	<0.01	Rain	NW	1.2
West Gate	2014/11/6 22:20	2.0	<0.01	Rain	WNW	2.1
West Gate	2014/11/6 22:30	2.0	<0.01	Rain	W	2.1
West Gate	2014/11/6 22:40	2.0	<0.01	Rain	WNW	2.0
West Gate	2014/11/6 22:50	2.0	<0.01	Rain	NW	1.6
West Gate	2014/11/6 23:00	2.0	<0.01	Rain	WNW	2.1
West Gate	2014/11/6 23:10	2.0	<0.01	Rain	NW	1.2
West Gate	2014/11/6 23:20	2.0	<0.01	Rain	NW	0.8
West Gate	2014/11/6 23:30	2.0	<0.01	Rain	WNW	2.3
West Gate	2014/11/6 23:40	2.0	<0.01	Rain	WNW	1.9
West Gate	2014/11/6 23:50	2.0	<0.01	Rain	WNW	2.1

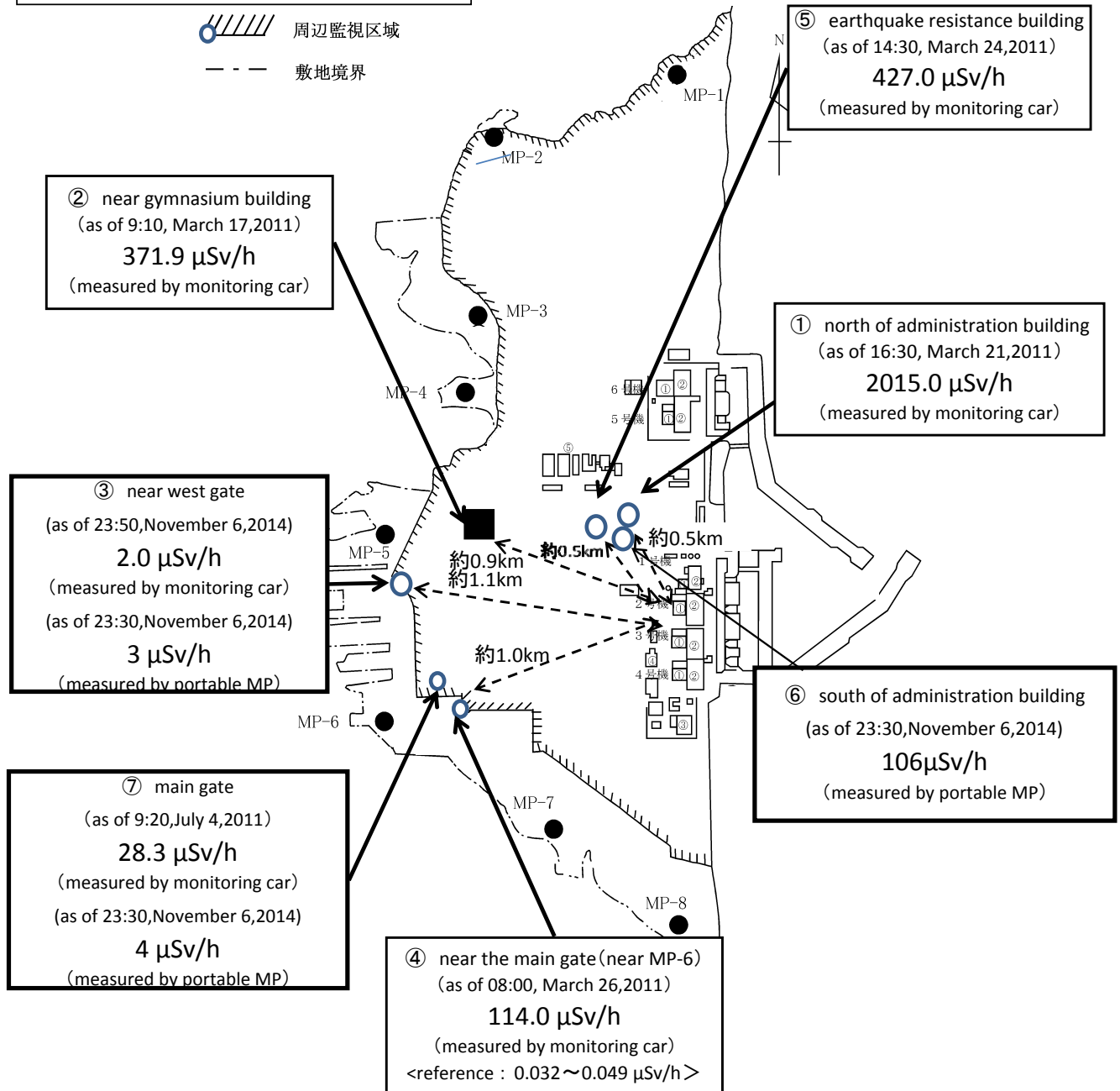
# Fukushima Daiichi Nuclear Power Plant

2014/11/6

as of 23:50

周辺監視区域 : supervised outside area  
敷地境界 : site boundary

 周辺監視区域  
 敷地境界



※Reference data indicate the normal fluctuation range of airborne radiation rate.