

Fixed point Monitoring Status by Temporary Monitoring Post at Fukushima Daiichi Nuclear Power Station

Date	Radiation Dose Rate (μ Sv/h) At the Main Buiding	Radiation Dose Rate (μ Sv/h) At the Main Gate	Radiation Dose Rate (μ Sv/h) At the West Gate
2014/9/30 0:00	110	4	3
2014/9/30 0:30	110	4	3
2014/9/30 1:00	110	4	3
2014/9/30 1:30	110	4	3
2014/9/30 2:00	110	4	3
2014/9/30 2:30	110	4	3
2014/9/30 3:00	110	4	3
2014/9/30 3:30	110	4	3
2014/9/30 4:00	110	4	3
2014/9/30 4:30	110	4	3
2014/9/30 5:00	110	4	3
2014/9/30 5:30	111	4	3
2014/9/30 6:00	111	4	3
2014/9/30 6:30	111	4	3
2014/9/30 7:00	111	4	3
2014/9/30 7:30	111	4	3
2014/9/30 8:00	111	4	3
2014/9/30 8:30	112	4	3
2014/9/30 9:00	112	4	3
2014/9/30 9:30	112	4	4
2014/9/30 10:00	112	4	4
2014/9/30 10:30	112	4	3
2014/9/30 11:00	112	4	3
2014/9/30 11:30	112	4	3
2014/9/30 12:00	112	4	3
2014/9/30 12:30	112	4	3
2014/9/30 13:00	112	4	3
2014/9/30 13:30	112	4	3
2014/9/30 14:00	111	4	3
2014/9/30 14:30	111	4	3
2014/9/30 15:00	111	4	3
2014/9/30 15:30	111	4	3
2014/9/30 16:00	111	4	3
2014/9/30 16:30	111	4	3
2014/9/30 17:00	111	4	3
2014/9/30 17:30	110	4	3
2014/9/30 18:00	110	4	3
2014/9/30 18:30	110	4	3
2014/9/30 19:00	109	4	3
2014/9/30 19:30	109	4	3
2014/9/30 20:00	109	4	3
2014/9/30 20:30	110	4	3
2014/9/30 21:00	110	4	3
2014/9/30 21:30	110	4	3
2014/9/30 22:00	110	4	3
2014/9/30 22:30	110	4	3
2014/9/30 23:00	110	4	3
2014/9/30 23:30	110	4	3

Monitoring data by a monitoring car* at Fukushima Daiichi Nuclear Power Station (μ Sv/h)

* The data from monitoring car may deficit as the vehicle may change monitoring point.

*About the direction of the wind and the wind velocity,we are measuring with the weather observation meter of the 10m higher.

*“-”: the wind velocity/“CALM”:the wind direction is below 0.5m/s.



Measuring Point	Measurement Date	γ Ray	Neutron Ray	Weather	Wind Direction	Wind Velocity (m/s)
West Gate	2014/9/30 0:00	2.4	<0.01	Fine	WSW	1.6
West Gate	2014/9/30 0:10	2.4	<0.01	Fine	W	1.4
West Gate	2014/9/30 0:20	2.4	<0.01	Fine	W	1.4
West Gate	2014/9/30 0:30	2.4	<0.01	Fine	W	1.1
West Gate	2014/9/30 0:40	2.4	<0.01	Fine	WSW	1.8
West Gate	2014/9/30 0:50	2.4	<0.01	Fine	WSW	1.3
West Gate	2014/9/30 1:00	2.4	<0.01	Fine	W	1.2
West Gate	2014/9/30 1:10	2.4	<0.01	Fine	W	1.3
West Gate	2014/9/30 1:20	2.4	<0.01	Fine	WSW	1.3
West Gate	2014/9/30 1:30	2.4	<0.01	Fine	WSW	1.2
West Gate	2014/9/30 1:40	2.4	<0.01	Fine	WSW	1.2
West Gate	2014/9/30 1:50	2.4	<0.01	Fine	SW	0.7
West Gate	2014/9/30 2:00	2.4	<0.01	Fine	SW	1.7
West Gate	2014/9/30 2:10	2.4	<0.01	Fine	SW	1.2
West Gate	2014/9/30 2:20	2.4	<0.01	Fine	WSW	0.9
West Gate	2014/9/30 2:30	2.3	<0.01	Fine	WSW	1.2
West Gate	2014/9/30 2:40	2.4	<0.01	Fine	W	1.6
West Gate	2014/9/30 2:50	2.4	<0.01	Fine	W	2.0
West Gate	2014/9/30 3:00	2.4	<0.01	Fine	WNW	1.6
West Gate	2014/9/30 3:10	2.4	<0.01	Fine	-	CALM
West Gate	2014/9/30 3:20	2.4	<0.01	Fine	-	CALM
West Gate	2014/9/30 3:30	2.4	<0.01	Fine	WSW	0.6
West Gate	2014/9/30 3:40	2.4	<0.01	Fine	SW	1.1
West Gate	2014/9/30 3:50	2.4	<0.01	Fine	WSW	0.5
West Gate	2014/9/30 4:00	2.4	<0.01	Fine	-	CALM
West Gate	2014/9/30 4:10	2.3	<0.01	Fine	-	CALM
West Gate	2014/9/30 4:20	2.4	<0.01	Fine	WSW	0.9
West Gate	2014/9/30 4:30	2.4	<0.01	Fine	W	1.0
West Gate	2014/9/30 4:40	2.4	<0.01	Fine	WSW	0.5
West Gate	2014/9/30 4:50	2.4	<0.01	Fine	-	CALM
West Gate	2014/9/30 5:00	2.4	<0.01	Fine	WNW	0.7
West Gate	2014/9/30 5:10	2.4	<0.01	Fine	WNW	0.6
West Gate	2014/9/30 5:20	2.4	<0.01	Fine	-	CALM
West Gate	2014/9/30 5:30	2.4	<0.01	Fine	W	0.6
West Gate	2014/9/30 5:40	2.4	<0.01	Fine	-	CALM
West Gate	2014/9/30 5:50	2.4	<0.01	Fine	W	0.7
West Gate	2014/9/30 6:00	2.4	<0.01	Fine	WSW	1.0
West Gate	2014/9/30 6:10	2.4	<0.01	Fine	W	1.3
West Gate	2014/9/30 6:20	2.4	<0.01	Fine	W	1.1
West Gate	2014/9/30 6:30	2.4	<0.01	Fine	WSW	1.2
West Gate	2014/9/30 6:40	2.4	<0.01	Fine	SW	1.9
West Gate	2014/9/30 6:50	2.4	<0.01	Fine	WSW	1.0
West Gate	2014/9/30 7:00	2.4	<0.01	Fine	WSW	1.0
West Gate	2014/9/30 7:10	2.4	<0.01	Fine	WSW	0.9
West Gate	2014/9/30 7:20	2.4	<0.01	Fine	SW	0.8
West Gate	2014/9/30 7:30	2.4	<0.01	Fine	S	0.6
West Gate	2014/9/30 7:40	2.4	<0.01	Fine	SW	1.1
West Gate	2014/9/30 7:50	2.4	<0.01	Fine	SW	1.1
West Gate	2014/9/30 8:00	2.4	<0.01	Fine	W	1.3
West Gate	2014/9/30 8:10	2.4	<0.01	Fine	NNW	1.5
West Gate	2014/9/30 8:20	2.4	<0.01	Fine	NW	1.1
West Gate	2014/9/30 8:30	2.4	<0.01	Fine	WNW	1.0
West Gate	2014/9/30 8:40	2.4	<0.01	Fine	-	CALM
West Gate	2014/9/30 8:50	2.4	<0.01	Fine	WNW	1.5
West Gate	2014/9/30 9:00	2.4	<0.01	Fine	WNW	1.8
West Gate	2014/9/30 9:10	2.3	<0.01	Fine	NNW	1.2
West Gate	2014/9/30 9:20	2.4	<0.01	Fine	SE	0.7
West Gate	2014/9/30 9:30	2.4	<0.01	Fine	WSW	1.5
West Gate	2014/9/30 9:40	2.4	<0.01	Fine	NW	1.7
West Gate	2014/9/30 9:50	2.3	<0.01	Fine	NW	1.3
West Gate	2014/9/30 10:00	2.3	<0.01	Fine	WNW	1.4
West Gate	2014/9/30 10:10	2.3	<0.01	Fine	WNW	2.6
West Gate	2014/9/30 10:20	2.4	<0.01	Fine	W	2.3
West Gate	2014/9/30 10:30	2.3	<0.01	Fine	WSW	2.2
West Gate	2014/9/30 10:40	2.3	<0.01	Fine	WSW	1.8
West Gate	2014/9/30 10:50	2.3	<0.01	Fine	SSW	2.4
West Gate	2014/9/30 11:00	2.3	<0.01	Fine	S	2.1
West Gate	2014/9/30 11:10	2.3	<0.01	Fine	SSE	2.2

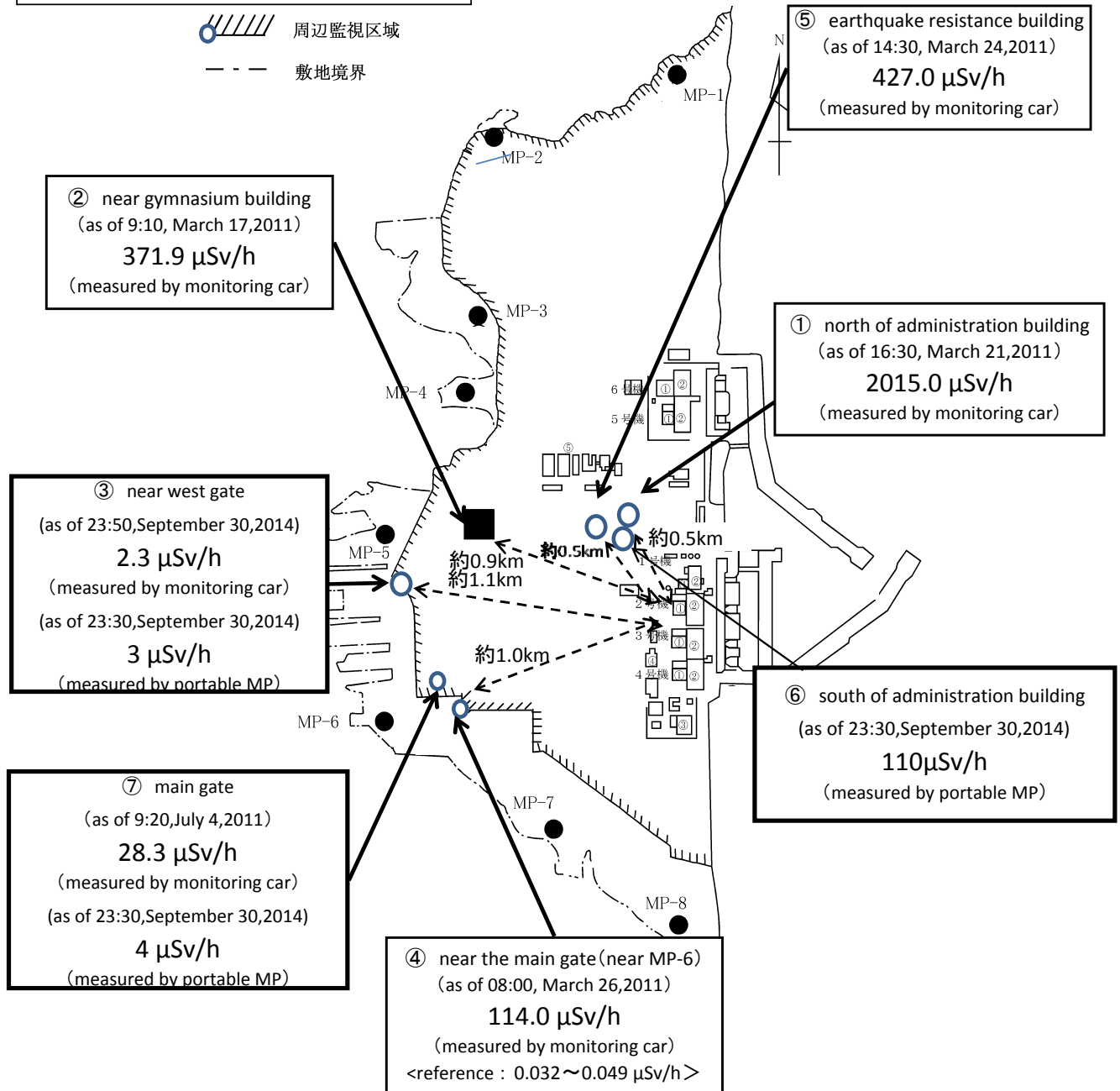
Measuring Point	Measurement Date	γ Ray	Neutron Ray	Weather	Wind Direction	Wind Velocity (m/s)
West Gate	2014/9/30 11:20	2.3	<0.01	Fine	SE	2.5
West Gate	2014/9/30 11:30	2.3	<0.01	Fine	-	CALM
West Gate	2014/9/30 11:40	2.3	<0.01	Fine	WSW	2.5
West Gate	2014/9/30 11:50	2.3	<0.01	Fine	WSW	2.7
West Gate	2014/9/30 12:00	2.3	<0.01	Fine	WSW	2.5
West Gate	2014/9/30 12:10	2.3	<0.01	Fine	W	3.3
West Gate	2014/9/30 12:20	2.3	<0.01	Fine	W	2.6
West Gate	2014/9/30 12:30	2.3	<0.01	Fine	W	3.2
West Gate	2014/9/30 12:40	2.3	<0.01	Fine	WNW	3.8
West Gate	2014/9/30 12:50	2.3	<0.01	Fine	NNW	2.2
West Gate	2014/9/30 13:00	2.3	<0.01	Fine	NW	2.3
West Gate	2014/9/30 13:10	2.3	<0.01	Fine	NW	1.8
West Gate	2014/9/30 13:20	2.3	<0.01	Fine	NNE	1.4
West Gate	2014/9/30 13:30	2.3	<0.01	Fine	NNE	2.3
West Gate	2014/9/30 13:40	2.3	<0.01	Fine	NNE	1.6
West Gate	2014/9/30 13:50	2.3	<0.01	Fine	N	1.1
West Gate	2014/9/30 14:00	2.3	<0.01	Fine	N	1.0
West Gate	2014/9/30 14:10	2.3	<0.01	Fine	NNW	1.7
West Gate	2014/9/30 14:20	2.3	<0.01	Fine	WNW	2.3
West Gate	2014/9/30 14:30	2.3	<0.01	Fine	WNW	3.1
West Gate	2014/9/30 14:40	2.3	<0.01	Fine	WNW	2.6
West Gate	2014/9/30 14:50	2.4	<0.01	Fine	NW	1.9
West Gate	2014/9/30 15:00	2.3	<0.01	Fine	WNW	2.4
West Gate	2014/9/30 15:10	2.3	<0.01	Fine	NW	1.8
West Gate	2014/9/30 15:20	2.3	<0.01	Fine	NW	1.8
West Gate	2014/9/30 15:30	2.3	<0.01	Fine	WNW	2.4
West Gate	2014/9/30 15:40	2.3	<0.01	Fine	WNW	2.2
West Gate	2014/9/30 15:50	2.3	<0.01	Fine	WNW	2.1
West Gate	2014/9/30 16:00	2.4	<0.01	Fine	NW	0.9
West Gate	2014/9/30 16:10	2.3	<0.01	Cloudy	NW	0.6
West Gate	2014/9/30 16:20	2.4	<0.01	Cloudy	WNW	1.9
West Gate	2014/9/30 16:30	2.3	<0.01	Cloudy	WNW	2.7
West Gate	2014/9/30 16:40	2.3	<0.01	Cloudy	WNW	2.0
West Gate	2014/9/30 16:50	2.3	<0.01	Cloudy	W	2.2
West Gate	2014/9/30 17:00	2.4	<0.01	Cloudy	WNW	2.9
West Gate	2014/9/30 17:10	2.3	<0.01	Cloudy	WNW	2.6
West Gate	2014/9/30 17:20	2.3	<0.01	Cloudy	W	1.5
West Gate	2014/9/30 17:30	2.3	<0.01	Cloudy	W	1.5
West Gate	2014/9/30 17:40	2.4	<0.01	Cloudy	W	1.6
West Gate	2014/9/30 17:50	2.4	<0.01	Cloudy	W	1.7
West Gate	2014/9/30 18:00	2.4	<0.01	Cloudy	W	1.9
West Gate	2014/9/30 18:10	2.3	<0.01	Cloudy	W	2.1
West Gate	2014/9/30 18:20	2.3	<0.01	Cloudy	W	2.0
West Gate	2014/9/30 18:30	2.4	<0.01	Cloudy	W	1.5
West Gate	2014/9/30 18:40	2.3	<0.01	Cloudy	W	1.8
West Gate	2014/9/30 18:50	2.3	<0.01	Cloudy	W	1.9
West Gate	2014/9/30 19:00	2.3	<0.01	Cloudy	W	1.8
West Gate	2014/9/30 19:10	2.4	<0.01	Cloudy	W	1.8
West Gate	2014/9/30 19:20	2.4	<0.01	Cloudy	NW	1.6
West Gate	2014/9/30 19:30	2.3	<0.01	Cloudy	NNW	1.7
West Gate	2014/9/30 19:40	2.3	<0.01	Cloudy	N	1.5
West Gate	2014/9/30 19:50	2.3	<0.01	Cloudy	N	2.1
West Gate	2014/9/30 20:00	2.3	<0.01	Cloudy	NNW	2.4
West Gate	2014/9/30 20:10	2.3	<0.01	Cloudy	NNW	0.9
West Gate	2014/9/30 20:20	2.3	<0.01	Cloudy	N	1.8
West Gate	2014/9/30 20:30	2.3	<0.01	Cloudy	N	2.8
West Gate	2014/9/30 20:40	2.4	<0.01	Cloudy	N	0.9
West Gate	2014/9/30 20:50	2.3	<0.01	Cloudy	N	1.7
West Gate	2014/9/30 21:00	2.3	<0.01	Cloudy	NNW	1.7
West Gate	2014/9/30 21:10	2.4	<0.01	Cloudy	WSW	0.8
West Gate	2014/9/30 21:20	2.3	<0.01	Cloudy	WNW	0.6
West Gate	2014/9/30 21:30	2.3	<0.01	Cloudy	-	CALM
West Gate	2014/9/30 21:40	2.3	<0.01	Cloudy	NW	1.0
West Gate	2014/9/30 21:50	2.4	<0.01	Cloudy	WNW	2.0
West Gate	2014/9/30 22:00	2.3	<0.01	Cloudy	WNW	1.7
West Gate	2014/9/30 22:10	2.4	<0.01	Cloudy	WNW	1.8
West Gate	2014/9/30 22:20	2.4	<0.01	Cloudy	W	1.0
West Gate	2014/9/30 22:30	2.4	<0.01	Cloudy	WSW	0.5
West Gate	2014/9/30 22:40	2.3	<0.01	Cloudy	-	CALM
West Gate	2014/9/30 22:50	2.3	<0.01	Cloudy	SW	1.1
West Gate	2014/9/30 23:00	2.4	<0.01	Cloudy	W	0.6
West Gate	2014/9/30 23:10	2.4	<0.01	Cloudy	W	0.6
West Gate	2014/9/30 23:20	2.4	<0.01	Cloudy	WSW	1.3
West Gate	2014/9/30 23:30	2.3	<0.01	Cloudy	W	1.4
West Gate	2014/9/30 23:40	2.3	<0.01	Fine	W	1.7
West Gate	2014/9/30 23:50	2.3	<0.01	Fine	W	2.2

Fukushima Daiichi Nuclear Power Plant

2014/9/30
as of 23:50

周辺監視区域 : supervised outside area
敷地境界 : site boundary

 周辺監視区域
 敷地境界



※Reference data indicate the normal fluctuation range of airborne radiation rate.