

Fixed point Monitoring Status by Temporary Monitoring Post at Fukushima Daiichi Nuclear Power Station

Date	Radiation Dose Rate (μ Sv/h) At the Main Buiding	Radiation Dose Rate (μ Sv/h) At the Main Gate	Radiation Dose Rate (μ Sv/h) At the West Gate
2014/9/29 0:00	110	4	3
2014/9/29 0:30	110	4	3
2014/9/29 1:00	110	4	3
2014/9/29 1:30	110	4	3
2014/9/29 2:00	110	4	3
2014/9/29 2:30	110	4	3
2014/9/29 3:00	110	4	3
2014/9/29 3:30	111	4	3
2014/9/29 4:00	111	4	3
2014/9/29 4:30	111	4	3
2014/9/29 5:00	111	4	3
2014/9/29 5:30	111	4	3
2014/9/29 6:00	111	4	3
2014/9/29 6:30	111	4	3
2014/9/29 7:00	111	4	3
2014/9/29 7:30	112	4	3
2014/9/29 8:00	112	4	3
2014/9/29 8:30	112	4	3
2014/9/29 9:00	112	4	3
2014/9/29 9:30	112	4	3
2014/9/29 10:00	112	4	3
2014/9/29 10:30	112	4	3
2014/9/29 11:00	112	4	3
2014/9/29 11:30	112	4	3
2014/9/29 12:00	112	4	3
2014/9/29 12:30	112	4	3
2014/9/29 13:00	112	4	3
2014/9/29 13:30	112	4	3
2014/9/29 14:00	112	4	3
2014/9/29 14:30	112	4	3
2014/9/29 15:00	112	4	3
2014/9/29 15:30	111	4	3
2014/9/29 16:00	111	4	3
2014/9/29 16:30	111	4	3
2014/9/29 17:00	111	4	3
2014/9/29 17:30	110	4	3
2014/9/29 18:00	110	4	3
2014/9/29 18:30	110	4	3
2014/9/29 19:00	109	4	3
2014/9/29 19:30	110	4	3
2014/9/29 20:00	110	4	3
2014/9/29 20:30	110	4	3
2014/9/29 21:00	110	4	3
2014/9/29 21:30	110	4	3
2014/9/29 22:00	110	4	3
2014/9/29 22:30	110	4	3
2014/9/29 23:00	110	4	3
2014/9/29 23:30	110	4	3

Monitoring data by a monitoring car* at Fukushima Daiichi Nuclear Power Station (μ Sv/h)

* The data from monitoring car may deficit as the vehicle may change monitoring point.

*About the direction of the wind and the wind velocity,we are measuring with the weather observation meter of the 10m higher.

*“-”: the wind velocity/“CALM”:the wind direction is below 0.5m/s.

Measuring Point	Measurement Date	γ Ray	Neutron Ray	Weather	Wind Direction	Wind Velocity (m/s)
West Gate	2014/9/29 0:00	2.4	<0.01	Fine	NW	1.6
West Gate	2014/9/29 0:10	2.4	<0.01	Fine	NW	1.5
West Gate	2014/9/29 0:20	2.4	<0.01	Fine	NW	1.2
West Gate	2014/9/29 0:30	2.4	<0.01	Fine	NW	1.0
West Gate	2014/9/29 0:40	2.4	<0.01	Fine	NW	0.8
West Gate	2014/9/29 0:50	2.4	<0.01	Fine	NW	0.9
West Gate	2014/9/29 1:00	2.4	<0.01	Fine	NW	0.8
West Gate	2014/9/29 1:10	2.4	<0.01	Fine	NW	1.0
West Gate	2014/9/29 1:20	2.4	<0.01	Fine	NW	1.0
West Gate	2014/9/29 1:30	2.4	<0.01	Fine	NW	1.1
West Gate	2014/9/29 1:40	2.4	<0.01	Fine	NW	1.0
West Gate	2014/9/29 1:50	2.4	<0.01	Fine	NW	1.2
West Gate	2014/9/29 2:00	2.4	<0.01	Fine	NW	0.9
West Gate	2014/9/29 2:10	2.4	<0.01	Fine	NNW	1.3
West Gate	2014/9/29 2:20	2.4	<0.01	Fine	NNW	1.6
West Gate	2014/9/29 2:30	2.4	<0.01	Fine	NNW	1.7
West Gate	2014/9/29 2:40	2.4	<0.01	Fine	NNW	2.0
West Gate	2014/9/29 2:50	2.4	<0.01	Fine	NNW	1.8
West Gate	2014/9/29 3:00	2.4	<0.01	Fine	NNW	0.9
West Gate	2014/9/29 3:10	2.4	<0.01	Fine	NNW	1.2
West Gate	2014/9/29 3:20	2.4	<0.01	Fine	NNW	1.4
West Gate	2014/9/29 3:30	2.4	<0.01	Fine	NNW	1.0
West Gate	2014/9/29 3:40	2.4	<0.01	Fine	NNW	1.0
West Gate	2014/9/29 3:50	2.4	<0.01	Fine	NW	1.0
West Gate	2014/9/29 4:00	2.4	<0.01	Fine	NNW	0.8
West Gate	2014/9/29 4:10	2.4	<0.01	Fine	NNW	0.9
West Gate	2014/9/29 4:20	2.4	<0.01	Fine	NNW	1.8
West Gate	2014/9/29 4:30	2.4	<0.01	Fine	NNW	1.8
West Gate	2014/9/29 4:40	2.4	<0.01	Fine	NNW	1.8
West Gate	2014/9/29 4:50	2.4	<0.01	Fine	NNW	2.0
West Gate	2014/9/29 5:00	2.4	<0.01	Fine	NNW	1.9
West Gate	2014/9/29 5:10	2.4	<0.01	Fine	NNW	1.5
West Gate	2014/9/29 5:20	2.4	<0.01	Fine	NNW	1.5
West Gate	2014/9/29 5:30	2.4	<0.01	Fine	NNW	1.6
West Gate	2014/9/29 5:40	2.4	<0.01	Fine	NNW	1.2
West Gate	2014/9/29 5:50	2.4	<0.01	Fine	NNW	1.3
West Gate	2014/9/29 6:00	2.4	<0.01	Fine	NNW	1.7
West Gate	2014/9/29 6:10	2.4	<0.01	Fine	NNW	1.6
West Gate	2014/9/29 6:20	2.4	<0.01	Fine	NNW	2.2
West Gate	2014/9/29 6:30	2.4	<0.01	Fine	NNW	2.6
West Gate	2014/9/29 6:40	2.4	<0.01	Fine	NNW	2.7
West Gate	2014/9/29 6:50	2.4	<0.01	Fine	NNW	2.7
West Gate	2014/9/29 7:00	2.4	<0.01	Fine	NNW	2.7
West Gate	2014/9/29 7:10	2.4	<0.01	Fine	NNW	3.7
West Gate	2014/9/29 7:20	2.4	<0.01	Fine	NNW	4.4
West Gate	2014/9/29 7:30	2.4	<0.01	Fine	N	4.3
West Gate	2014/9/29 7:40	2.3	<0.01	Fine	N	4.0
West Gate	2014/9/29 7:50	2.4	<0.01	Fine	N	4.5
West Gate	2014/9/29 8:00	2.4	<0.01	Fine	N	5.0
West Gate	2014/9/29 8:10	2.4	<0.01	Fine	N	5.2
West Gate	2014/9/29 8:20	2.4	<0.01	Fine	N	4.8
West Gate	2014/9/29 8:30	2.3	<0.01	Fine	N	5.7
West Gate	2014/9/29 8:40	2.4	<0.01	Fine	N	5.1
West Gate	2014/9/29 8:50	2.4	<0.01	Fine	N	4.6
West Gate	2014/9/29 9:00	2.4	<0.01	Fine	NNW	4.6
West Gate	2014/9/29 9:10	2.4	<0.01	Fine	N	5.9
West Gate	2014/9/29 9:20	2.3	<0.01	Fine	N	5.0
West Gate	2014/9/29 9:30	2.3	<0.01	Fine	N	5.1
West Gate	2014/9/29 9:40	2.4	<0.01	Fine	N	4.6
West Gate	2014/9/29 9:50	2.4	<0.01	Fine	N	5.1
West Gate	2014/9/29 10:00	2.4	<0.01	Fine	NNE	5.7
West Gate	2014/9/29 10:10	2.3	<0.01	Fine	NNE	5.7
West Gate	2014/9/29 10:20	2.4	<0.01	Fine	NNE	5.8
West Gate	2014/9/29 10:30	2.4	<0.01	Fine	N	5.6
West Gate	2014/9/29 10:40	2.4	<0.01	Fine	NNE	6.1
West Gate	2014/9/29 10:50	2.4	<0.01	Fine	NNE	5.7
West Gate	2014/9/29 11:00	2.4	<0.01	Fine	N	6.0
West Gate	2014/9/29 11:10	2.4	<0.01	Fine	NNE	4.9



Measuring Point	Measurement Date	γ Ray	Neutron Ray	Weather	Wind Direction	Wind Velocity (m/s)
West Gate	2014/9/29 11:20	2.4	<0.01	Fine	NNE	5.5
West Gate	2014/9/29 11:30	2.4	<0.01	Fine	NNE	5.4
West Gate	2014/9/29 11:40	2.3	<0.01	Fine	NNE	5.5
West Gate	2014/9/29 11:50	2.3	<0.01	Fine	NNE	6.2
West Gate	2014/9/29 12:00	2.3	<0.01	Fine	NNE	5.2
West Gate	2014/9/29 12:10	2.3	<0.01	Fine	NNE	5.3
West Gate	2014/9/29 12:20	2.3	<0.01	Fine	NNE	4.9
West Gate	2014/9/29 12:30	2.3	<0.01	Fine	NNE	4.7
West Gate	2014/9/29 12:40	2.4	<0.01	Fine	NNE	5.8
West Gate	2014/9/29 12:50	2.3	<0.01	Fine	NNE	4.8
West Gate	2014/9/29 13:00	2.3	<0.01	Fine	NNE	4.6
West Gate	2014/9/29 13:10	2.4	<0.01	Fine	NNE	4.3
West Gate	2014/9/29 13:20	2.4	<0.01	Fine	NNE	4.5
West Gate	2014/9/29 13:30	2.4	<0.01	Fine	NNE	4.0
West Gate	2014/9/29 13:40	2.3	<0.01	Fine	NNE	3.5
West Gate	2014/9/29 13:50	2.4	<0.01	Fine	NNE	4.0
West Gate	2014/9/29 14:00	2.4	<0.01	Fine	NNE	4.2
West Gate	2014/9/29 14:10	2.4	<0.01	Fine	NNE	3.7
West Gate	2014/9/29 14:20	2.4	<0.01	Fine	NE	3.6
West Gate	2014/9/29 14:30	2.4	<0.01	Fine	NE	3.7
West Gate	2014/9/29 14:40	2.4	<0.01	Fine	NE	3.5
West Gate	2014/9/29 14:50	2.4	<0.01	Fine	NNE	3.1
West Gate	2014/9/29 15:00	2.4	<0.01	Fine	NNE	3.1
West Gate	2014/9/29 15:10	2.3	<0.01	Fine	NNE	3.1
West Gate	2014/9/29 15:20	2.3	<0.01	Fine	NNE	2.9
West Gate	2014/9/29 15:30	2.4	<0.01	Fine	NNE	2.9
West Gate	2014/9/29 15:40	2.4	<0.01	Fine	NNE	2.8
West Gate	2014/9/29 15:50	2.3	<0.01	Fine	NNE	2.6
West Gate	2014/9/29 16:00	2.4	<0.01	Fine	NNE	2.8
West Gate	2014/9/29 16:10	2.3	<0.01	Fine	NNE	2.8
West Gate	2014/9/29 16:20	2.3	<0.01	Fine	NNE	2.3
West Gate	2014/9/29 16:30	2.3	<0.01	Fine	NNE	2.7
West Gate	2014/9/29 16:40	2.3	<0.01	Fine	NNE	2.3
West Gate	2014/9/29 16:50	2.3	<0.01	Fine	NNE	2.1
West Gate	2014/9/29 17:00	2.4	<0.01	Fine	NNE	2.6
West Gate	2014/9/29 17:10	2.3	<0.01	Fine	NNE	2.4
West Gate	2014/9/29 17:20	2.4	<0.01	Fine	NNE	2.2
West Gate	2014/9/29 17:30	2.4	<0.01	Fine	NNE	1.5
West Gate	2014/9/29 17:40	2.4	<0.01	Fine	N	1.4
West Gate	2014/9/29 17:50	2.4	<0.01	Fine	N	1.7
West Gate	2014/9/29 18:00	2.4	<0.01	Fine	NNW	1.5
West Gate	2014/9/29 18:10	2.3	<0.01	Fine	NW	0.8
West Gate	2014/9/29 18:20	2.4	<0.01	Fine	NNW	1.2
West Gate	2014/9/29 18:30	2.3	<0.01	Fine	NNW	1.1
West Gate	2014/9/29 18:40	2.4	<0.01	Fine	NNW	1.1
West Gate	2014/9/29 18:50	2.3	<0.01	Fine	NNW	0.8
West Gate	2014/9/29 19:00	2.3	<0.01	Fine	NNW	1.0
West Gate	2014/9/29 19:10	2.3	<0.01	Fine	NNW	1.3
West Gate	2014/9/29 19:20	2.4	<0.01	Fine	NNW	1.0
West Gate	2014/9/29 19:30	2.3	<0.01	Fine	WNW	1.3
West Gate	2014/9/29 19:40	2.4	<0.01	Fine	NW	0.9
West Gate	2014/9/29 19:50	2.4	<0.01	Fine	NNW	0.5
West Gate	2014/9/29 20:00	2.4	<0.01	Fine	NW	0.6
West Gate	2014/9/29 20:10	2.4	<0.01	Fine	NW	1.0
West Gate	2014/9/29 20:20	2.4	<0.01	Fine	NW	0.6
West Gate	2014/9/29 20:30	2.4	<0.01	Fine	NW	1.1
West Gate	2014/9/29 20:40	2.4	<0.01	Fine	NW	1.3
West Gate	2014/9/29 20:50	2.4	<0.01	Fine	NNW	0.7
West Gate	2014/9/29 21:00	2.4	<0.01	Fine	NNW	0.6
West Gate	2014/9/29 21:10	2.4	<0.01	Fine	NNW	1.1
West Gate	2014/9/29 21:20	2.4	<0.01	Fine	NW	0.7
West Gate	2014/9/29 21:30	2.4	<0.01	Fine	WNW	1.1
West Gate	2014/9/29 21:40	2.4	<0.01	Fine	WNW	0.8
West Gate	2014/9/29 21:50	2.4	<0.01	Fine	W	1.1
West Gate	2014/9/29 22:00	2.4	<0.01	Fine	WNW	0.8
West Gate	2014/9/29 22:10	2.4	<0.01	Fine	WNW	1.0
West Gate	2014/9/29 22:20	2.4	<0.01	Fine	WNW	1.1
West Gate	2014/9/29 22:30	2.4	<0.01	Fine	W	1.3
West Gate	2014/9/29 22:40	2.4	<0.01	Fine	W	1.4
West Gate	2014/9/29 22:50	2.4	<0.01	Fine	WNW	1.3
West Gate	2014/9/29 23:00	2.4	<0.01	Fine	NW	1.2
West Gate	2014/9/29 23:10	2.4	<0.01	Fine	WNW	1.5
West Gate	2014/9/29 23:20	2.4	<0.01	Fine	W	2.0
West Gate	2014/9/29 23:30	2.4	<0.01	Fine	WNW	1.9
West Gate	2014/9/29 23:40	2.3	<0.01	Fine	NW	1.2
West Gate	2014/9/29 23:50	2.4	<0.01	Fine	WSW	0.9

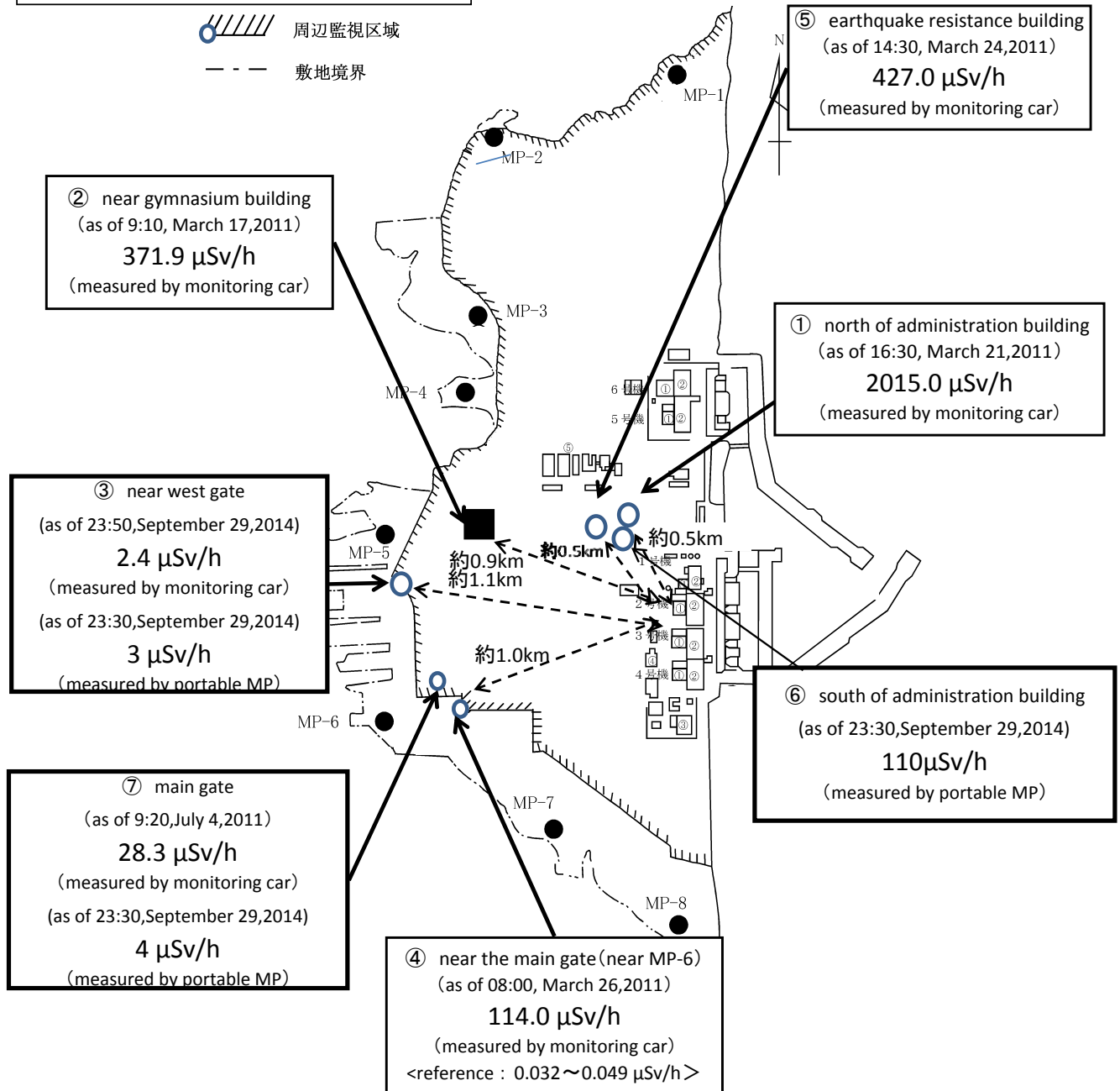
Fukushima Daiichi Nuclear Power Plant

2014/9/29

as of 23:50

周辺監視区域 : supervised outside area
敷地境界 : site boundary

 周辺監視区域
 敷地境界



※Reference data indicate the normal fluctuation range of airborne radiation rate.