

Fixed point Monitoring Status by Temporary Monitoring Post at Fukushima Daiichi Nuclear Power Station

Date	Radiation Dose Rate (μ Sv/h) At the Main Buiding	Radiation Dose Rate (μ Sv/h) At the Main Gate	Radiation Dose Rate (μ Sv/h) At the West Gate
2014/9/24 0:00	111	4	3
2014/9/24 0:30	111	4	3
2014/9/24 1:00	111	4	3
2014/9/24 1:30	112	4	3
2014/9/24 2:00	112	4	3
2014/9/24 2:30	112	4	3
2014/9/24 3:00	112	4	3
2014/9/24 3:30	112	4	3
2014/9/24 4:00	112	4	3
2014/9/24 4:30	112	4	3
2014/9/24 5:00	112	4	3
2014/9/24 5:30	112	4	3
2014/9/24 6:00	112	4	3
2014/9/24 6:30	112	4	3
2014/9/24 7:00	112	4	3
2014/9/24 7:30	112	4	3
2014/9/24 8:00	113	4	4
2014/9/24 8:30	113	4	4
2014/9/24 9:00	113	4	4
2014/9/24 9:30	113	4	4
2014/9/24 10:00	113	4	4
2014/9/24 10:30	113	4	4
2014/9/24 11:00	113	4	4
2014/9/24 11:30	113	4	3
2014/9/24 12:00	113	4	3
2014/9/24 12:30	113	4	4
2014/9/24 13:00	113	4	3
2014/9/24 13:30	113	4	4
2014/9/24 14:00	113	4	3
2014/9/24 14:30	113	4	3
2014/9/24 15:00	113	4	3
2014/9/24 15:30	113	4	3
2014/9/24 16:00	112	4	3
2014/9/24 16:30	112	4	3
2014/9/24 17:00	112	4	4
2014/9/24 17:30	112	4	3
2014/9/24 18:00	112	4	3
2014/9/24 18:30	112	4	3
2014/9/24 19:00	112	4	3
2014/9/24 19:30	112	4	3
2014/9/24 20:00	111	4	3
2014/9/24 20:30	111	4	3
2014/9/24 21:00	111	4	3
2014/9/24 21:30	111	4	3
2014/9/24 22:00	111	4	3
2014/9/24 22:30	110	4	3
2014/9/24 23:00	109	4	3
2014/9/24 23:30	108	4	3

Monitoring data by a monitoring car* at Fukushima Daiichi Nuclear Power Station (μ Sv/h)

* The data from monitoring car may deficit as the vehicle may change monitoring point.

*About the direction of the wind and the wind velocity,we are measuring with the weather observation meter of the 10m higher.

*“-”: the wind velocity/“CALM”:the wind direction is below 0.5m/s.



Measuring Point	Measurement Date	γ Ray	Neutron Ray	Weather	Wind Direction	Wind Velocity (m/s)
West Gate	2014/9/24 0:00	2.4	<0.01	Fine	WSW	0.6
West Gate	2014/9/24 0:10	2.4	<0.01	Fine	W	0.8
West Gate	2014/9/24 0:20	2.4	<0.01	Fine	W	0.9
West Gate	2014/9/24 0:30	2.4	<0.01	Fine	W	0.9
West Gate	2014/9/24 0:40	2.4	<0.01	Fine	WSW	0.8
West Gate	2014/9/24 0:50	2.4	<0.01	Fine	SW	0.6
West Gate	2014/9/24 1:00	2.4	<0.01	Fine	-	CALM
West Gate	2014/9/24 1:10	2.4	<0.01	Fine	-	CALM
West Gate	2014/9/24 1:20	2.4	<0.01	Fine	W	0.6
West Gate	2014/9/24 1:30	2.4	<0.01	Fine	-	CALM
West Gate	2014/9/24 1:40	2.4	<0.01	Fine	WSW	0.8
West Gate	2014/9/24 1:50	2.4	<0.01	Fine	WSW	0.8
West Gate	2014/9/24 2:00	2.4	<0.01	Fine	W	0.5
West Gate	2014/9/24 2:10	2.4	<0.01	Fine	-	CALM
West Gate	2014/9/24 2:20	2.4	<0.01	Fine	-	CALM
West Gate	2014/9/24 2:30	2.4	<0.01	Fine	-	CALM
West Gate	2014/9/24 2:40	2.4	<0.01	Fine	WSW	0.5
West Gate	2014/9/24 2:50	2.4	<0.01	Fine	WSW	0.6
West Gate	2014/9/24 3:00	2.4	<0.01	Fine	W	0.7
West Gate	2014/9/24 3:10	2.4	<0.01	Fine	W	1.2
West Gate	2014/9/24 3:20	2.4	<0.01	Fine	WNW	1.0
West Gate	2014/9/24 3:30	2.4	<0.01	Fine	W	0.8
West Gate	2014/9/24 3:40	2.4	<0.01	Fine	-	CALM
West Gate	2014/9/24 3:50	2.4	<0.01	Fine	-	CALM
West Gate	2014/9/24 4:00	2.4	<0.01	Fine	-	CALM
West Gate	2014/9/24 4:10	2.4	<0.01	Fine	-	CALM
West Gate	2014/9/24 4:20	2.4	<0.01	Fine	-	CALM
West Gate	2014/9/24 4:30	2.4	<0.01	Fine	-	CALM
West Gate	2014/9/24 4:40	2.4	<0.01	Fine	-	CALM
West Gate	2014/9/24 4:50	2.4	<0.01	Fine	-	CALM
West Gate	2014/9/24 5:00	2.4	<0.01	Fine	-	CALM
West Gate	2014/9/24 5:10	2.4	<0.01	Fine	WSW	0.6
West Gate	2014/9/24 5:20	2.4	<0.01	Fine	WSW	0.7
West Gate	2014/9/24 5:30	2.4	<0.01	Fine	SW	1.1
West Gate	2014/9/24 5:40	2.4	<0.01	Fine	SW	0.9
West Gate	2014/9/24 5:50	2.4	<0.01	Fine	S	1.4
West Gate	2014/9/24 6:00	2.4	<0.01	Fine	SSW	1.5
West Gate	2014/9/24 6:10	2.4	<0.01	Fine	S	1.4
West Gate	2014/9/24 6:20	2.4	<0.01	Fine	S	1.1
West Gate	2014/9/24 6:30	2.4	<0.01	Fine	SSW	1.2
West Gate	2014/9/24 6:40	2.4	<0.01	Fine	SW	1.8
West Gate	2014/9/24 6:50	2.4	<0.01	Fine	SW	1.8
West Gate	2014/9/24 7:00	2.4	<0.01	Fine	WSW	1.7
West Gate	2014/9/24 7:10	2.4	<0.01	Fine	SSW	1.6
West Gate	2014/9/24 7:20	2.4	<0.01	Fine	S	1.8
West Gate	2014/9/24 7:30	2.4	<0.01	Fine	S	2.1
West Gate	2014/9/24 7:40	2.4	<0.01	Fine	S	1.4
West Gate	2014/9/24 7:50	2.4	<0.01	Fine	S	1.3
West Gate	2014/9/24 8:00	2.4	<0.01	Fine	SSE	1.9
West Gate	2014/9/24 8:10	2.4	<0.01	Fine	S	2.4
West Gate	2014/9/24 8:20	2.4	<0.01	Fine	SSE	2.8
West Gate	2014/9/24 8:30	2.4	<0.01	Fine	SSE	3.1
West Gate	2014/9/24 8:40	2.4	<0.01	Fine	SSE	3.4
West Gate	2014/9/24 8:50	2.4	<0.01	Fine	S	2.8
West Gate	2014/9/24 9:00	2.4	<0.01	Fine	S	2.6
West Gate	2014/9/24 9:10	2.4	<0.01	Cloudy	S	2.9
West Gate	2014/9/24 9:20	2.4	<0.01	Cloudy	S	3.5
West Gate	2014/9/24 9:30	2.4	<0.01	Cloudy	S	2.9
West Gate	2014/9/24 9:40	2.4	<0.01	Cloudy	S	2.4
West Gate	2014/9/24 9:50	2.4	<0.01	Cloudy	SSE	3.6
West Gate	2014/9/24 10:00	2.4	<0.01	Cloudy	SSE	3.1
West Gate	2014/9/24 10:10	2.4	<0.01	Cloudy	SSE	4.1
West Gate	2014/9/24 10:20	2.4	<0.01	Cloudy	SSE	4.4
West Gate	2014/9/24 10:30	2.4	<0.01	Cloudy	SSE	4.6
West Gate	2014/9/24 10:40	2.4	<0.01	Cloudy	SSE	4.9
West Gate	2014/9/24 10:50	2.4	<0.01	Cloudy	SSE	4.4
West Gate	2014/9/24 11:00	2.4	<0.01	Cloudy	SSE	4.7
West Gate	2014/9/24 11:10	2.4	<0.01	Cloudy	S	5.1

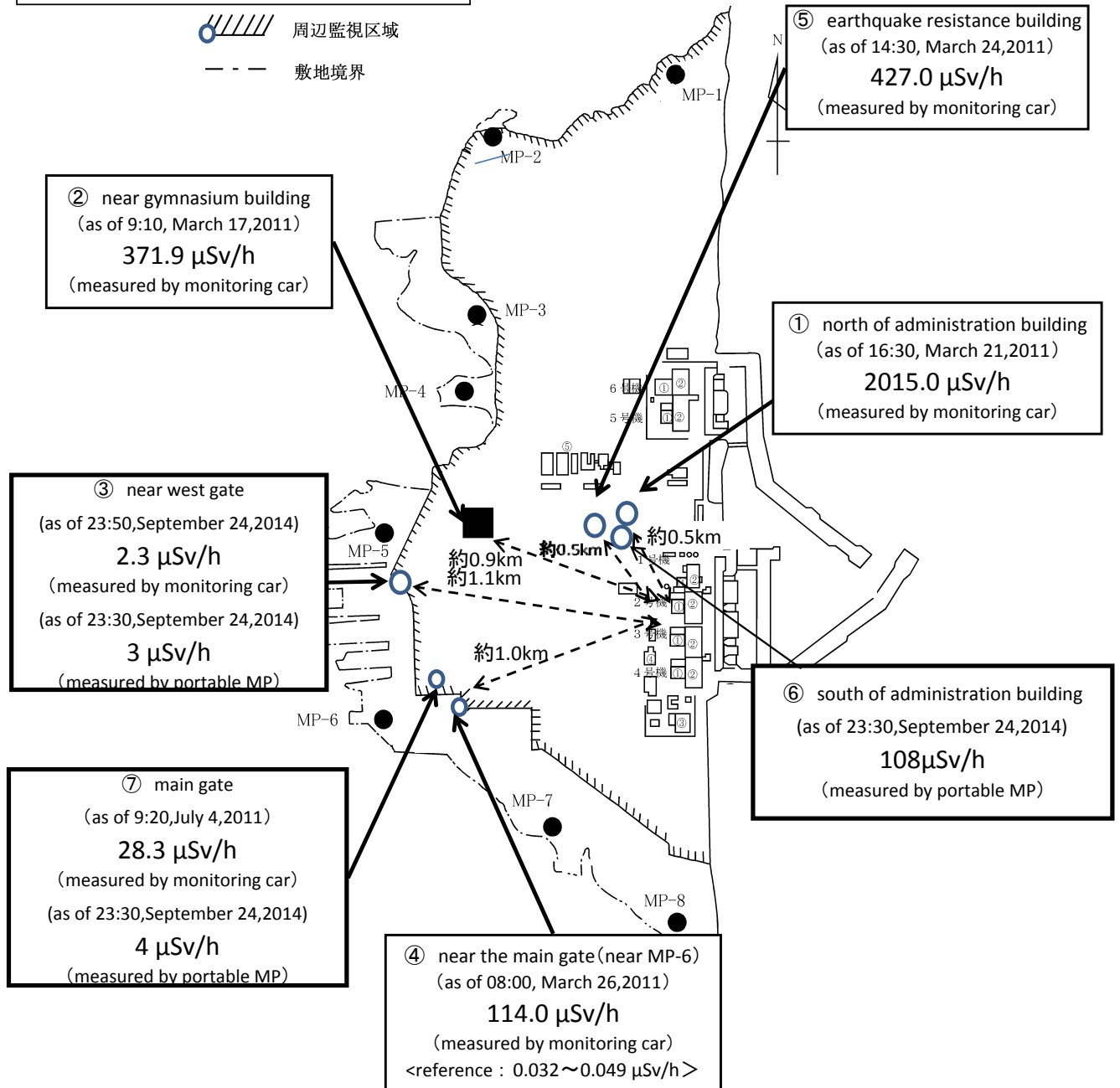
Measuring Point	Measurement Date	γ Ray	Neutron Ray	Weather	Wind Direction	Wind Velocity (m/s)
West Gate	2014/9/24 11:20	2.4	<0.01	Cloudy	S	4.5
West Gate	2014/9/24 11:30	2.4	<0.01	Cloudy	S	4.1
West Gate	2014/9/24 11:40	2.4	<0.01	Cloudy	SSE	5.0
West Gate	2014/9/24 11:50	2.4	<0.01	Cloudy	SSE	5.0
West Gate	2014/9/24 12:00	2.4	<0.01	Cloudy	SSE	4.5
West Gate	2014/9/24 12:10	2.4	<0.01	Cloudy	SSE	4.9
West Gate	2014/9/24 12:20	2.4	<0.01	Cloudy	SSE	5.0
West Gate	2014/9/24 12:30	2.4	<0.01	Cloudy	SSE	5.2
West Gate	2014/9/24 12:40	2.4	<0.01	Cloudy	SSE	6.0
West Gate	2014/9/24 12:50	2.4	<0.01	Cloudy	SSE	5.1
West Gate	2014/9/24 13:00	2.4	<0.01	Cloudy	SSE	4.5
West Gate	2014/9/24 13:10	2.4	<0.01	Cloudy	SSE	4.9
West Gate	2014/9/24 13:20	2.3	<0.01	Cloudy	SSE	4.6
West Gate	2014/9/24 13:30	2.4	<0.01	Cloudy	SSE	4.5
West Gate	2014/9/24 13:40	2.4	<0.01	Cloudy	SSE	4.5
West Gate	2014/9/24 13:50	2.4	<0.01	Cloudy	SSE	4.6
West Gate	2014/9/24 14:00	2.4	<0.01	Cloudy	SSE	4.9
West Gate	2014/9/24 14:10	2.4	<0.01	Cloudy	SSE	5.1
West Gate	2014/9/24 14:20	2.4	<0.01	Cloudy	SSE	4.7
West Gate	2014/9/24 14:30	2.4	<0.01	Cloudy	SSE	4.7
West Gate	2014/9/24 14:40	2.4	<0.01	Cloudy	SSE	4.6
West Gate	2014/9/24 14:50	2.4	<0.01	Cloudy	S	4.3
West Gate	2014/9/24 15:00	2.4	<0.01	Cloudy	S	4.3
West Gate	2014/9/24 15:10	2.4	<0.01	Cloudy	S	4.5
West Gate	2014/9/24 15:20	2.4	<0.01	Cloudy	S	3.9
West Gate	2014/9/24 15:30	2.4	<0.01	Cloudy	S	4.3
West Gate	2014/9/24 15:40	2.4	<0.01	Cloudy	S	3.5
West Gate	2014/9/24 15:50	2.4	<0.01	Cloudy	S	3.2
West Gate	2014/9/24 16:00	2.4	<0.01	Cloudy	S	3.1
West Gate	2014/9/24 16:10	2.4	<0.01	Cloudy	SSW	4.1
West Gate	2014/9/24 16:20	2.4	<0.01	Cloudy	SSW	4.0
West Gate	2014/9/24 16:30	2.4	<0.01	Cloudy	S	4.6
West Gate	2014/9/24 16:40	2.4	<0.01	Cloudy	SSW	3.6
West Gate	2014/9/24 16:50	2.4	<0.01	Cloudy	S	3.9
West Gate	2014/9/24 17:00	2.4	<0.01	Cloudy	SSW	3.5
West Gate	2014/9/24 17:10	2.4	<0.01	Cloudy	SSW	3.5
West Gate	2014/9/24 17:20	2.4	<0.01	Cloudy	SSW	3.7
West Gate	2014/9/24 17:30	2.3	<0.01	Cloudy	SSW	3.1
West Gate	2014/9/24 17:40	2.4	<0.01	Cloudy	SSW	3.6
West Gate	2014/9/24 17:50	2.4	<0.01	Cloudy	SSW	3.9
West Gate	2014/9/24 18:00	2.4	<0.01	Cloudy	S	3.4
West Gate	2014/9/24 18:10	2.4	<0.01	Cloudy	SSW	3.2
West Gate	2014/9/24 18:20	2.4	<0.01	Cloudy	SSW	3.2
West Gate	2014/9/24 18:30	2.4	<0.01	Cloudy	SSW	2.8
West Gate	2014/9/24 18:40	2.4	<0.01	Cloudy	S	3.2
West Gate	2014/9/24 18:50	2.4	<0.01	Cloudy	SSW	3.7
West Gate	2014/9/24 19:00	2.4	<0.01	Cloudy	SSW	3.7
West Gate	2014/9/24 19:10	2.4	<0.01	Cloudy	SSW	3.4
West Gate	2014/9/24 19:20	2.4	<0.01	Cloudy	SSW	3.1
West Gate	2014/9/24 19:30	2.4	<0.01	Cloudy	SSW	2.8
West Gate	2014/9/24 19:40	2.4	<0.01	Cloudy	SSW	3.1
West Gate	2014/9/24 19:50	2.4	<0.01	Cloudy	SSW	3.2
West Gate	2014/9/24 20:00	2.4	<0.01	Cloudy	SSW	3.7
West Gate	2014/9/24 20:10	2.4	<0.01	Cloudy	SSW	3.6
West Gate	2014/9/24 20:20	2.4	<0.01	Cloudy	S	3.0
West Gate	2014/9/24 20:30	2.4	<0.01	Rain	SSW	3.9
West Gate	2014/9/24 20:40	2.4	<0.01	Rain	SSW	5.8
West Gate	2014/9/24 20:50	2.4	<0.01	Rain	SSW	7.8
West Gate	2014/9/24 21:00	2.4	<0.01	Rain	SSW	7.6
West Gate	2014/9/24 21:10	2.4	<0.01	Rain	SSW	6.9
West Gate	2014/9/24 21:20	2.4	<0.01	Rain	SSW	5.8
West Gate	2014/9/24 21:30	2.4	<0.01	Rain	SSW	4.8
West Gate	2014/9/24 21:40	2.4	<0.01	Rain	SSW	5.2
West Gate	2014/9/24 21:50	2.4	<0.01	Rain	SSW	5.2
West Gate	2014/9/24 22:00	2.4	<0.01	Rain	SSW	5.2
West Gate	2014/9/24 22:10	2.4	<0.01	Rain	SSW	5.6
West Gate	2014/9/24 22:20	2.4	<0.01	Rain	SSW	6.1
West Gate	2014/9/24 22:30	2.3	<0.01	Rain	SSW	5.3
West Gate	2014/9/24 22:40	2.3	<0.01	Rain	SSW	4.6
West Gate	2014/9/24 22:50	2.3	<0.01	Rain	SSW	5.1
West Gate	2014/9/24 23:00	2.3	<0.01	Rain	SSW	4.4
West Gate	2014/9/24 23:10	2.3	<0.01	Rain	S	3.6
West Gate	2014/9/24 23:20	2.3	<0.01	Rain	S	3.2
West Gate	2014/9/24 23:30	2.3	<0.01	Rain	S	4.0
West Gate	2014/9/24 23:40	2.3	<0.01	Rain	S	4.0
West Gate	2014/9/24 23:50	2.3	<0.01	Rain	S	4.4

Fukushima Daiichi Nuclear Power Plant

2014/9/24
as of 23:50

周辺監視区域 : supervised outside area
敷地境界 : site boundary

 周辺監視区域
 敷地境界



※Reference data indicate the normal fluctuation range of airborne radiation rate.