

Fixed point Monitoring Status by Temporary Monitoring Post at Fukushima Daiichi Nuclear Power Station

Date	Radiation Dose Rate (μ Sv/h) At the Main Buiding	Radiation Dose Rate (μ Sv/h) At the Main Gate	Radiation Dose Rate (μ Sv/h) At the West Gate
2014/9/2 0:00	107	4	3
2014/9/2 0:30	107	4	3
2014/9/2 1:00	107	4	3
2014/9/2 1:30	108	4	3
2014/9/2 2:00	108	4	3
2014/9/2 2:30	108	4	3
2014/9/2 3:00	108	4	3
2014/9/2 3:30	108	4	3
2014/9/2 4:00	108	4	3
2014/9/2 4:30	108	4	3
2014/9/2 5:00	108	4	3
2014/9/2 5:30	108	4	3
2014/9/2 6:00	108	4	3
2014/9/2 6:30	108	4	3
2014/9/2 7:00	108	4	3
2014/9/2 7:30	108	4	3
2014/9/2 8:00	108	4	3
2014/9/2 8:30	109	4	3
2014/9/2 9:00	109	4	3
2014/9/2 9:30	109	4	3
2014/9/2 10:00	109	4	3
2014/9/2 10:30	109	4	3
2014/9/2 11:00	109	4	3
2014/9/2 11:30	109	4	3
2014/9/2 12:00	109	4	3
2014/9/2 12:30	109	4	3
2014/9/2 13:00	109	4	3
2014/9/2 13:30	109	4	3
2014/9/2 14:00	109	4	3
2014/9/2 14:30	109	4	3
2014/9/2 15:00	109	4	3
2014/9/2 15:30	110	4	3
2014/9/2 16:00	110	4	3
2014/9/2 16:30	110	4	3
2014/9/2 17:00	110	4	3
2014/9/2 17:30	109	4	3
2014/9/2 18:00	109	4	3
2014/9/2 18:30	109	4	3
2014/9/2 19:00	109	4	3
2014/9/2 19:30	109	4	3
2014/9/2 20:00	109	4	3
2014/9/2 20:30	109	4	3
2014/9/2 21:00	109	4	3
2014/9/2 21:30	109	4	3
2014/9/2 22:00	109	4	3
2014/9/2 22:30	110	4	3
2014/9/2 23:00	109	4	3
2014/9/2 23:30	109	4	3

Monitoring data by a monitoring car* at Fukushima Daiichi Nuclear Power Station (μ Sv/h)

* The data from monitoring car may deficit as the vehicle may change monitoring point.

*About the direction of the wind and the wind velocity,we are measuring with the weather observation meter of the 10m higher.

*"-": the wind velocity/"CALM":the wind direction is below 0.5m/s.



Measuring Point	Measurement Date	γ Ray	Neutron Ray	Weather	Wind Direction	Wind Velocity (m/s)
West Gate	2014/9/2 0:00	2.3	<0.01	Rain	WNW	2.2
West Gate	2014/9/2 0:10	2.3	<0.01	Rain	NW	1.4
West Gate	2014/9/2 0:20	2.3	<0.01	Rain	NW	1.6
West Gate	2014/9/2 0:30	2.3	<0.01	Rain	NW	1.1
West Gate	2014/9/2 0:40	2.3	<0.01	Rain	NNW	0.8
West Gate	2014/9/2 0:50	2.4	<0.01	Rain	NNW	1.5
West Gate	2014/9/2 1:00	2.3	<0.01	Rain	NNW	1.9
West Gate	2014/9/2 1:10	2.3	<0.01	Cloudy	N	2.7
West Gate	2014/9/2 1:20	2.4	<0.01	Cloudy	N	2.3
West Gate	2014/9/2 1:30	2.3	<0.01	Cloudy	NNW	2.2
West Gate	2014/9/2 1:40	2.3	<0.01	Cloudy	N	2.6
West Gate	2014/9/2 1:50	2.3	<0.01	Cloudy	NNW	1.5
West Gate	2014/9/2 2:00	2.4	<0.01	Rain	NW	1.8
West Gate	2014/9/2 2:10	2.4	<0.01	Rain	WNW	2.3
West Gate	2014/9/2 2:20	2.4	<0.01	Rain	WNW	2.6
West Gate	2014/9/2 2:30	2.4	<0.01	Rain	NW	1.7
West Gate	2014/9/2 2:40	2.4	<0.01	Rain	NW	1.4
West Gate	2014/9/2 2:50	2.3	<0.01	Cloudy	NW	1.2
West Gate	2014/9/2 3:00	2.3	<0.01	Rain	NNW	1.8
West Gate	2014/9/2 3:10	2.3	<0.01	Cloudy	NNW	1.6
West Gate	2014/9/2 3:20	2.4	<0.01	Cloudy	NNW	2.1
West Gate	2014/9/2 3:30	2.4	<0.01	Cloudy	NW	1.4
West Gate	2014/9/2 3:40	2.4	<0.01	Cloudy	NW	0.7
West Gate	2014/9/2 3:50	2.4	<0.01	Cloudy	NW	1.1
West Gate	2014/9/2 4:00	2.4	<0.01	Cloudy	NW	0.9
West Gate	2014/9/2 4:10	2.4	<0.01	Cloudy	NW	1.4
West Gate	2014/9/2 4:20	2.4	<0.01	Cloudy	WNW	2.1
West Gate	2014/9/2 4:30	2.4	<0.01	Cloudy	NW	1.5
West Gate	2014/9/2 4:40	2.4	<0.01	Cloudy	NW	0.8
West Gate	2014/9/2 4:50	2.4	<0.01	Cloudy	NW	0.7
West Gate	2014/9/2 5:00	2.4	<0.01	Cloudy	NNW	0.7
West Gate	2014/9/2 5:10	2.3	<0.01	Cloudy	NNW	0.6
West Gate	2014/9/2 5:20	2.4	<0.01	Cloudy	NW	0.9
West Gate	2014/9/2 5:30	2.4	<0.01	Cloudy	NW	0.7
West Gate	2014/9/2 5:40	2.4	<0.01	Cloudy	NNW	0.7
West Gate	2014/9/2 5:50	2.3	<0.01	Cloudy	NNW	0.9
West Gate	2014/9/2 6:00	2.4	<0.01	Cloudy	NNW	1.0
West Gate	2014/9/2 6:10	2.4	<0.01	Cloudy	NW	0.7
West Gate	2014/9/2 6:20	2.4	<0.01	Cloudy	NW	1.4
West Gate	2014/9/2 6:30	2.4	<0.01	Cloudy	NW	1.1
West Gate	2014/9/2 6:40	2.3	<0.01	Cloudy	NW	0.8
West Gate	2014/9/2 6:50	2.3	<0.01	Cloudy	NW	0.9
West Gate	2014/9/2 7:00	2.3	<0.01	Cloudy	NNW	1.0
West Gate	2014/9/2 7:10	2.3	<0.01	Cloudy	NW	1.0
West Gate	2014/9/2 7:20	2.3	<0.01	Cloudy	NNW	1.2
West Gate	2014/9/2 7:30	2.3	<0.01	Cloudy	NNW	1.7
West Gate	2014/9/2 7:40	2.3	<0.01	Cloudy	NNW	1.8
West Gate	2014/9/2 7:50	2.3	<0.01	Cloudy	NNW	1.8
West Gate	2014/9/2 8:00	2.3	<0.01	Cloudy	NNW	1.5
West Gate	2014/9/2 8:10	2.4	<0.01	Cloudy	NNW	2.9
West Gate	2014/9/2 8:20	2.4	<0.01	Cloudy	N	2.8
West Gate	2014/9/2 8:30	2.4	<0.01	Cloudy	NNW	2.9
West Gate	2014/9/2 8:40	2.4	<0.01	Cloudy	N	3.2
West Gate	2014/9/2 8:50	2.4	<0.01	Cloudy	NNW	2.8
West Gate	2014/9/2 9:00	2.4	<0.01	Cloudy	NNW	2.8
West Gate	2014/9/2 9:10	2.4	<0.01	Cloudy	N	4.1
West Gate	2014/9/2 9:20	2.4	<0.01	Cloudy	N	4.3
West Gate	2014/9/2 9:30	2.4	<0.01	Cloudy	N	3.6
West Gate	2014/9/2 9:40	2.4	<0.01	Cloudy	N	3.0
West Gate	2014/9/2 9:50	2.4	<0.01	Cloudy	N	3.5
West Gate	2014/9/2 10:00	2.4	<0.01	Cloudy	N	3.7
West Gate	2014/9/2 10:10	2.4	<0.01	Cloudy	NNE	3.7
West Gate	2014/9/2 10:20	2.4	<0.01	Cloudy	NNE	4.8
West Gate	2014/9/2 10:30	2.4	<0.01	Cloudy	NNE	5.0
West Gate	2014/9/2 10:40	2.4	<0.01	Cloudy	NNE	4.4
West Gate	2014/9/2 10:50	2.4	<0.01	Cloudy	NNE	5.0
West Gate	2014/9/2 11:00	2.4	<0.01	Cloudy	N	5.1
West Gate	2014/9/2 11:10	2.4	<0.01	Cloudy	N	5.0

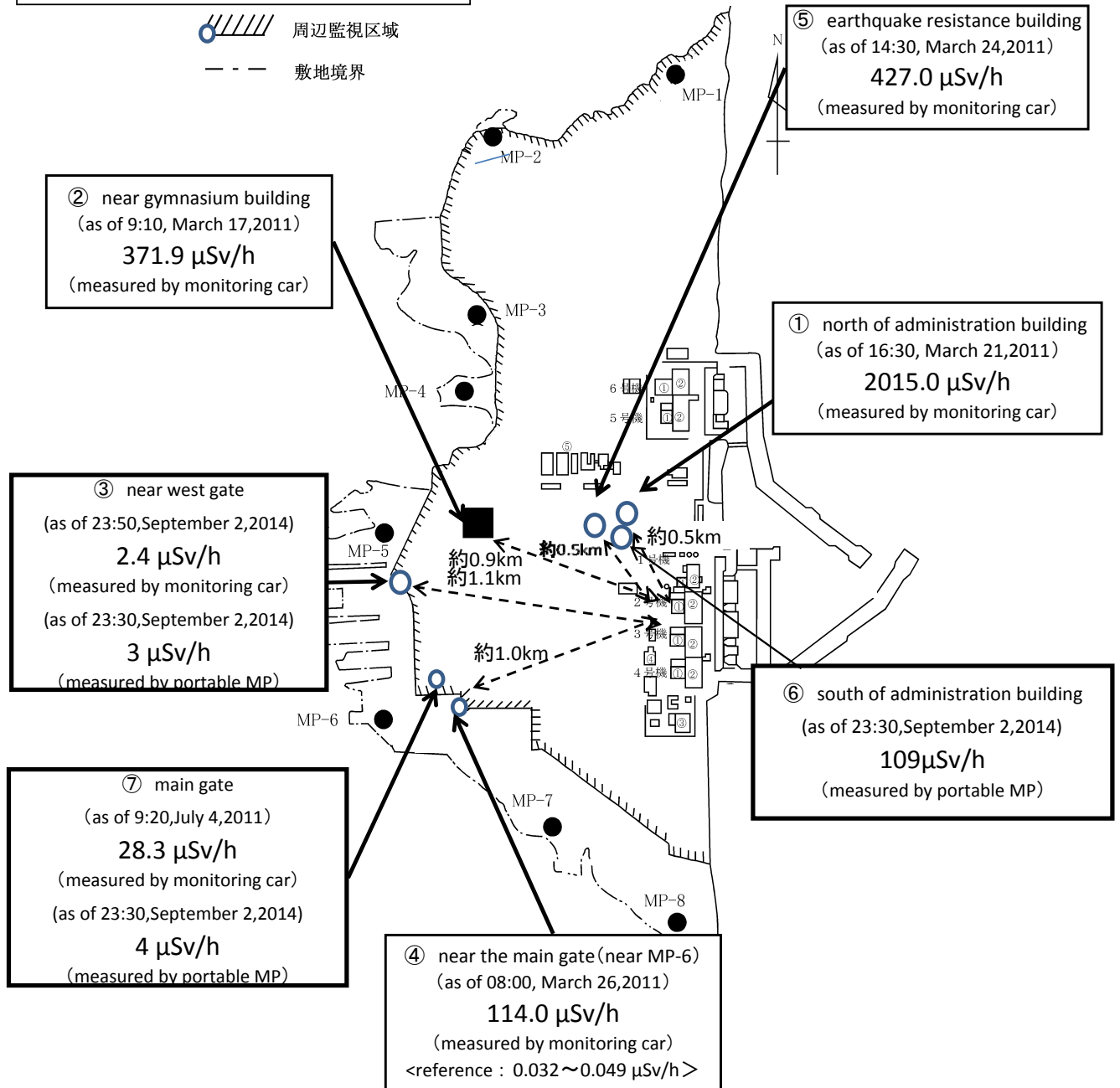
Measuring Point	Measurement Date	γ Ray	Neutron Ray	Weather	Wind Direction	Wind Velocity (m/s)
West Gate	2014/9/2 11:20	2.4	<0.01	Cloudy	NNE	5.6
West Gate	2014/9/2 11:30	2.4	<0.01	Cloudy	N	5.1
West Gate	2014/9/2 11:40	2.3	<0.01	Rain	NNE	5.5
West Gate	2014/9/2 11:50	2.4	<0.01	Cloudy	NNE	5.0
West Gate	2014/9/2 12:00	2.4	<0.01	Cloudy	NNE	5.5
West Gate	2014/9/2 12:10	2.4	<0.01	Cloudy	NNE	5.3
West Gate	2014/9/2 12:20	2.4	<0.01	Cloudy	N	4.4
West Gate	2014/9/2 12:30	2.4	<0.01	Cloudy	N	3.2
West Gate	2014/9/2 12:40	2.4	<0.01	Cloudy	NNW	1.8
West Gate	2014/9/2 12:50	2.4	<0.01	Cloudy	NNW	2.3
West Gate	2014/9/2 13:00	2.4	<0.01	Cloudy	N	3.1
West Gate	2014/9/2 13:10	2.4	<0.01	Cloudy	N	3.0
West Gate	2014/9/2 13:20	2.4	<0.01	Cloudy	N	4.1
West Gate	2014/9/2 13:30	2.4	<0.01	Cloudy	N	5.0
West Gate	2014/9/2 13:40	2.4	<0.01	Cloudy	N	4.3
West Gate	2014/9/2 13:50	2.4	<0.01	Cloudy	N	4.1
West Gate	2014/9/2 14:00	2.4	<0.01	Cloudy	N	3.2
West Gate	2014/9/2 14:10	2.4	<0.01	Fine	N	4.2
West Gate	2014/9/2 14:20	2.4	<0.01	Fine	N	3.9
West Gate	2014/9/2 14:30	2.4	<0.01	Fine	NNE	4.1
West Gate	2014/9/2 14:40	2.4	<0.01	Fine	NNE	4.4
West Gate	2014/9/2 14:50	2.4	<0.01	Fine	NNE	3.6
West Gate	2014/9/2 15:00	2.4	<0.01	Fine	N	3.2
West Gate	2014/9/2 15:10	2.4	<0.01	Fine	N	3.8
West Gate	2014/9/2 15:20	2.4	<0.01	Fine	N	3.9
West Gate	2014/9/2 15:30	2.4	<0.01	Fine	N	3.5
West Gate	2014/9/2 15:40	2.4	<0.01	Fine	NNE	3.1
West Gate	2014/9/2 15:50	2.4	<0.01	Fine	NNE	3.6
West Gate	2014/9/2 16:00	2.4	<0.01	Fine	NNE	3.8
West Gate	2014/9/2 16:10	2.4	<0.01	Fine	NNE	4.0
West Gate	2014/9/2 16:20	2.4	<0.01	Fine	NNE	3.4
West Gate	2014/9/2 16:30	2.4	<0.01	Fine	NNE	2.5
West Gate	2014/9/2 16:40	2.4	<0.01	Fine	NNE	2.9
West Gate	2014/9/2 16:50	2.4	<0.01	Fine	NNE	2.6
West Gate	2014/9/2 17:00	2.4	<0.01	Fine	NNE	2.8
West Gate	2014/9/2 17:10	2.4	<0.01	Fine	NNE	2.1
West Gate	2014/9/2 17:20	2.4	<0.01	Fine	NNE	2.5
West Gate	2014/9/2 17:30	2.3	<0.01	Fine	N	3.0
West Gate	2014/9/2 17:40	2.4	<0.01	Fine	N	3.0
West Gate	2014/9/2 17:50	2.4	<0.01	Fine	N	2.8
West Gate	2014/9/2 18:00	2.4	<0.01	Fine	N	2.4
West Gate	2014/9/2 18:10	2.4	<0.01	Cloudy	N	2.3
West Gate	2014/9/2 18:20	2.4	<0.01	Cloudy	N	2.7
West Gate	2014/9/2 18:30	2.4	<0.01	Cloudy	N	2.0
West Gate	2014/9/2 18:40	2.4	<0.01	Cloudy	N	1.9
West Gate	2014/9/2 18:50	2.4	<0.01	Cloudy	N	2.1
West Gate	2014/9/2 19:00	2.4	<0.01	Cloudy	N	2.0
West Gate	2014/9/2 19:10	2.4	<0.01	Cloudy	N	1.8
West Gate	2014/9/2 19:20	2.4	<0.01	Cloudy	NNW	1.0
West Gate	2014/9/2 19:30	2.4	<0.01	Cloudy	WNW	1.0
West Gate	2014/9/2 19:40	2.4	<0.01	Cloudy	NW	1.1
West Gate	2014/9/2 19:50	2.4	<0.01	Cloudy	NW	1.6
West Gate	2014/9/2 20:00	2.4	<0.01	Cloudy	NW	1.5
West Gate	2014/9/2 20:10	2.4	<0.01	Cloudy	WNW	1.6
West Gate	2014/9/2 20:20	2.4	<0.01	Cloudy	NW	1.3
West Gate	2014/9/2 20:30	2.4	<0.01	Cloudy	NW	1.0
West Gate	2014/9/2 20:40	2.4	<0.01	Cloudy	NW	1.0
West Gate	2014/9/2 20:50	2.4	<0.01	Cloudy	NW	1.3
West Gate	2014/9/2 21:00	2.4	<0.01	Cloudy	NW	1.3
West Gate	2014/9/2 21:10	2.4	<0.01	Cloudy	NNW	0.7
West Gate	2014/9/2 21:20	2.4	<0.01	Cloudy	NW	1.1
West Gate	2014/9/2 21:30	2.4	<0.01	Cloudy	NW	1.0
West Gate	2014/9/2 21:40	2.4	<0.01	Cloudy	-	CALM
West Gate	2014/9/2 21:50	2.4	<0.01	Cloudy	NNW	0.7
West Gate	2014/9/2 22:00	2.4	<0.01	Cloudy	NNW	0.7
West Gate	2014/9/2 22:10	2.4	<0.01	Cloudy	NNW	0.5
West Gate	2014/9/2 22:20	2.4	<0.01	Cloudy	-	CALM
West Gate	2014/9/2 22:30	2.4	<0.01	Cloudy	NW	1.0
West Gate	2014/9/2 22:40	2.4	<0.01	Cloudy	NNW	0.7
West Gate	2014/9/2 22:50	2.4	<0.01	Cloudy	-	CALM
West Gate	2014/9/2 23:00	2.4	<0.01	Cloudy	NW	1.1
West Gate	2014/9/2 23:10	2.4	<0.01	Cloudy	NW	1.0
West Gate	2014/9/2 23:20	2.4	<0.01	Cloudy	NW	1.3
West Gate	2014/9/2 23:30	2.4	<0.01	Cloudy	NW	0.7
West Gate	2014/9/2 23:40	2.4	<0.01	Cloudy	WNW	1.2
West Gate	2014/9/2 23:50	2.4	<0.01	Cloudy	WNW	1.2

Fukushima Daiichi Nuclear Power Plant

2014/9/2
as of 23:50

周辺監視区域 : supervised outside area
敷地境界 : site boundary

 周辺監視区域
 敷地境界



※Reference data indicate the normal fluctuation range of airborne radiation rate.