

## Fixed point Monitoring Status by Temporary Monitoring Post at Fukushima Daiichi Nuclear Power Station

Date	Radiation Dose Rate ( $\mu$ Sv/h) At the Main Buiding	Radiation Dose Rate ( $\mu$ Sv/h) At the Main Gate	Radiation Dose Rate ( $\mu$ Sv/h) At the West Gate
2014/8/26 0:00	110	4	3
2014/8/26 0:30	110	4	3
2014/8/26 1:00	110	4	3
2014/8/26 1:30	110	4	3
2014/8/26 2:00	110	4	3
2014/8/26 2:30	110	4	3
2014/8/26 3:00	110	4	3
2014/8/26 3:30	110	4	3
2014/8/26 4:00	110	4	3
2014/8/26 4:30	110	4	3
2014/8/26 5:00	110	4	3
2014/8/26 5:30	109	4	3
2014/8/26 6:00	109	4	3
2014/8/26 6:30	108	4	3
2014/8/26 7:00	108	4	3
2014/8/26 7:30	108	4	3
2014/8/26 8:00	108	4	3
2014/8/26 8:30	107	4	3
2014/8/26 9:00	107	4	3
2014/8/26 9:30	107	4	3
2014/8/26 10:00	108	4	3
2014/8/26 10:30	107	4	3
2014/8/26 11:00	106	4	3
2014/8/26 11:30	105	4	3
2014/8/26 12:00	105	4	3
2014/8/26 12:30	106	4	3
2014/8/26 13:00	106	4	3
2014/8/26 13:30	106	4	3
2014/8/26 14:00	106	4	3
2014/8/26 14:30	106	4	3
2014/8/26 15:00	106	4	3
2014/8/26 15:30	106	4	3
2014/8/26 16:00	106	4	3
2014/8/26 16:30	106	4	3
2014/8/26 17:00	106	4	3
2014/8/26 17:30	106	4	3
2014/8/26 18:00	106	4	3
2014/8/26 18:30	106	4	3
2014/8/26 19:00	106	4	3
2014/8/26 19:30	106	4	3
2014/8/26 20:00	105	4	3
2014/8/26 20:30	105	4	3
2014/8/26 21:00	106	4	3
2014/8/26 21:30	106	4	3
2014/8/26 22:00	106	4	3
2014/8/26 22:30	106	4	3
2014/8/26 23:00	106	4	3
2014/8/26 23:30	106	4	3

**Monitoring data by a monitoring car\* at Fukushima Daiichi Nuclear Power Station ( $\mu$  Sv/h)**

\* The data from monitoring car may deficit as the vehicle may change monitoring point.

\*About the direction of the wind and the wind velocity,we are measuring with the weather observation meter of the 10m higher.

\*“-”: the wind velocity/“CALM”:the wind direction is below 0.5m/s.



Measuring Point	Measurement Date	$\gamma$ Ray	Neutron Ray	Weather	Wind Direction	Wind Velocity (m/s)
West Gate	2014/8/26 0:00	2.5	<0.01	Rain	NW	0.9
West Gate	2014/8/26 0:10	2.5	<0.01	Rain	N	2.0
West Gate	2014/8/26 0:20	2.5	<0.01	Cloudy	NNW	1.7
West Gate	2014/8/26 0:30	2.5	<0.01	Cloudy	NW	1.0
West Gate	2014/8/26 0:40	2.5	<0.01	Cloudy	NW	1.1
West Gate	2014/8/26 0:50	2.5	<0.01	Rain	NNW	1.5
West Gate	2014/8/26 1:00	2.5	<0.01	Rain	NW	1.0
West Gate	2014/8/26 1:10	2.5	<0.01	Cloudy	NW	1.4
West Gate	2014/8/26 1:20	2.5	<0.01	Cloudy	NNW	1.8
West Gate	2014/8/26 1:30	2.5	<0.01	Cloudy	NNW	1.6
West Gate	2014/8/26 1:40	2.5	<0.01	Cloudy	NNW	2.6
West Gate	2014/8/26 1:50	2.5	<0.01	Cloudy	N	2.4
West Gate	2014/8/26 2:00	2.5	<0.01	Cloudy	N	2.4
West Gate	2014/8/26 2:10	2.5	<0.01	Cloudy	N	2.3
West Gate	2014/8/26 2:20	2.5	<0.01	Rain	N	2.3
West Gate	2014/8/26 2:30	2.5	<0.01	Rain	N	2.5
West Gate	2014/8/26 2:40	2.5	<0.01	Rain	N	2.3
West Gate	2014/8/26 2:50	2.5	<0.01	Rain	N	2.6
West Gate	2014/8/26 3:00	2.5	<0.01	Rain	N	2.3
West Gate	2014/8/26 3:10	2.5	<0.01	Rain	N	2.6
West Gate	2014/8/26 3:20	2.5	<0.01	Rain	N	3.0
West Gate	2014/8/26 3:30	2.5	<0.01	Rain	N	2.9
West Gate	2014/8/26 3:40	2.4	<0.01	Rain	N	2.5
West Gate	2014/8/26 3:50	2.4	<0.01	Rain	N	2.1
West Gate	2014/8/26 4:00	2.4	<0.01	Rain	N	2.1
West Gate	2014/8/26 4:10	2.4	<0.01	Cloudy	N	2.3
West Gate	2014/8/26 4:20	2.4	<0.01	Rain	N	1.8
West Gate	2014/8/26 4:30	2.4	<0.01	Rain	NNE	1.9
West Gate	2014/8/26 4:40	2.4	<0.01	Rain	NNE	1.6
West Gate	2014/8/26 4:50	2.4	<0.01	Rain	NNE	2.3
West Gate	2014/8/26 5:00	2.4	<0.01	Rain	NNE	2.0
West Gate	2014/8/26 5:10	2.4	<0.01	Rain	NNE	1.9
West Gate	2014/8/26 5:20	2.4	<0.01	Rain	NNE	2.0
West Gate	2014/8/26 5:30	2.4	<0.01	Rain	NNE	2.4
West Gate	2014/8/26 5:40	2.4	<0.01	Rain	NNE	2.1
West Gate	2014/8/26 5:50	2.4	<0.01	Rain	NNE	2.1
West Gate	2014/8/26 6:00	2.4	<0.01	Rain	NNE	2.4
West Gate	2014/8/26 6:10	2.4	<0.01	Rain	NNE	2.3
West Gate	2014/8/26 6:20	2.4	<0.01	Rain	NE	2.3
West Gate	2014/8/26 6:30	2.4	<0.01	Rain	NE	2.4
West Gate	2014/8/26 6:40	2.4	<0.01	Rain	NE	3.0
West Gate	2014/8/26 6:50	2.4	<0.01	Rain	NE	2.6
West Gate	2014/8/26 7:00	2.4	<0.01	Rain	NE	2.7
West Gate	2014/8/26 7:10	2.4	<0.01	Rain	NE	2.4
West Gate	2014/8/26 7:20	2.4	<0.01	Rain	NE	2.2
West Gate	2014/8/26 7:30	2.4	<0.01	Rain	NE	2.9
West Gate	2014/8/26 7:40	2.4	<0.01	Rain	NE	3.2
West Gate	2014/8/26 7:50	2.4	<0.01	Rain	NE	2.6
West Gate	2014/8/26 8:00	2.4	<0.01	Rain	ENE	2.5
West Gate	2014/8/26 8:10	2.4	<0.01	Rain	NE	2.3
West Gate	2014/8/26 8:20	2.4	<0.01	Rain	NE	3.2
West Gate	2014/8/26 8:30	2.4	<0.01	Rain	NE	3.0
West Gate	2014/8/26 8:40	2.4	<0.01	Rain	ENE	2.9
West Gate	2014/8/26 8:50	2.3	<0.01	Rain	ENE	3.3
West Gate	2014/8/26 9:00	2.4	<0.01	Rain	ENE	2.9
West Gate	2014/8/26 9:10	2.4	<0.01	Rain	ENE	3.1
West Gate	2014/8/26 9:20	2.4	<0.01	Rain	ENE	3.0
West Gate	2014/8/26 9:30	2.4	<0.01	Rain	ENE	4.3
West Gate	2014/8/26 9:40	2.4	<0.01	Rain	ENE	3.3
West Gate	2014/8/26 9:50	2.4	<0.01	Rain	NE	2.9
West Gate	2014/8/26 10:00	2.4	<0.01	Rain	NE	2.8
West Gate	2014/8/26 10:10	2.4	<0.01	Rain	ENE	2.8
West Gate	2014/8/26 10:20	2.4	<0.01	Rain	SE	1.5
West Gate	2014/8/26 10:30	2.4	<0.01	Rain	SE	1.2
West Gate	2014/8/26 10:40	2.3	<0.01	Rain	SE	1.3
West Gate	2014/8/26 10:50	2.3	<0.01	Rain	SSE	1.4
West Gate	2014/8/26 11:00	2.3	<0.01	Rain	S	1.2
West Gate	2014/8/26 11:10	2.3	<0.01	Rain	-	CALM

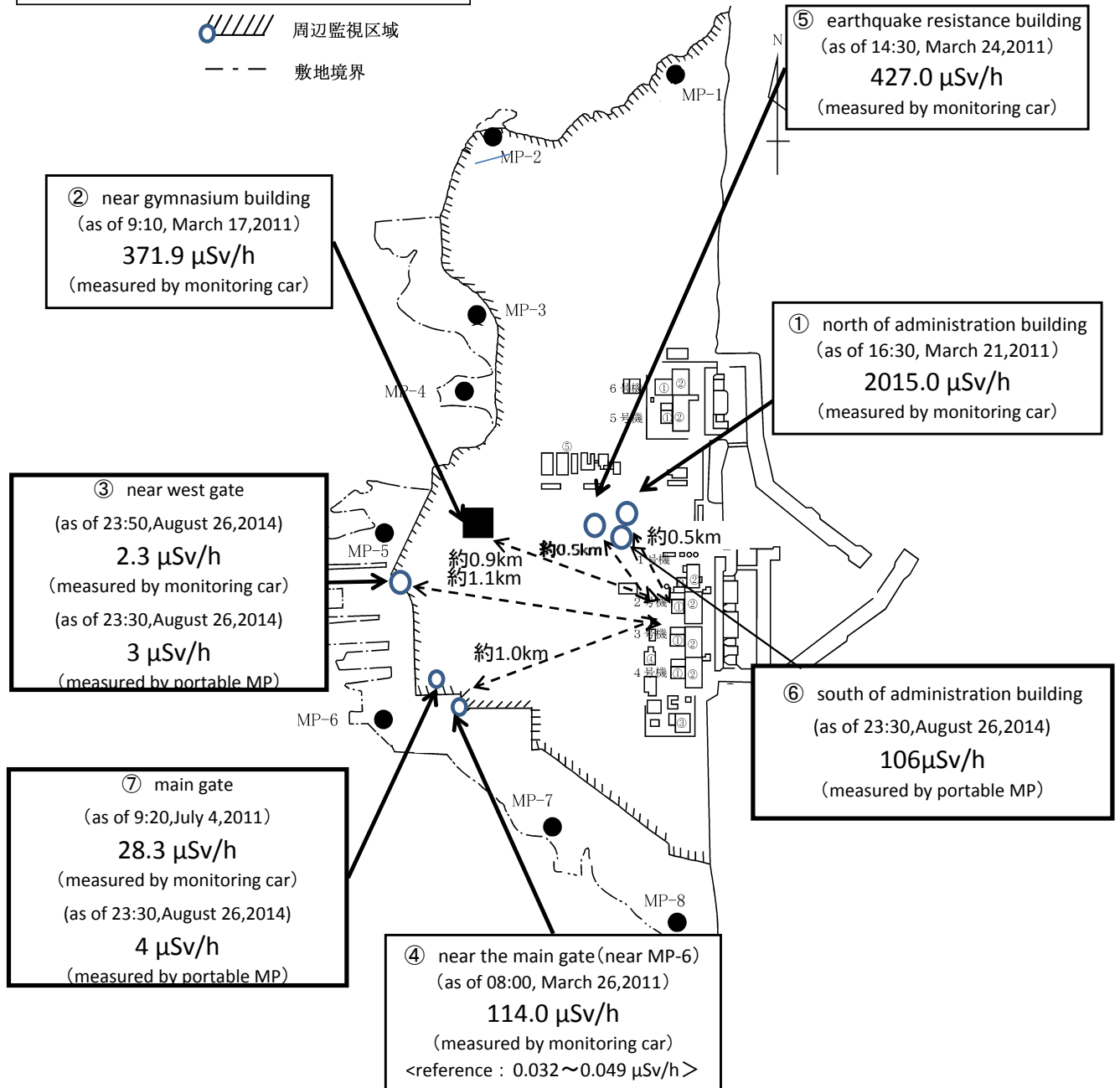
Measuring Point	Measurement Date	$\gamma$ Ray	Neutron Ray	Weather	Wind Direction	Wind Velocity (m/s)
West Gate	2014/8/26 11:20	2.3	<0.01	Rain	N	0.6
West Gate	2014/8/26 11:30	2.3	<0.01	Rain	-	CALM
West Gate	2014/8/26 11:40	2.3	<0.01	Rain	NNE	0.8
West Gate	2014/8/26 11:50	2.3	<0.01	Rain	NE	2.5
West Gate	2014/8/26 12:00	2.3	<0.01	Rain	NE	4.1
West Gate	2014/8/26 12:10	2.3	<0.01	Rain	NE	3.9
West Gate	2014/8/26 12:20	2.3	<0.01	Rain	NNE	4.4
West Gate	2014/8/26 12:30	2.3	<0.01	Rain	NE	4.5
West Gate	2014/8/26 12:40	2.3	<0.01	Rain	NE	5.5
West Gate	2014/8/26 12:50	2.3	<0.01	Rain	NNE	4.7
West Gate	2014/8/26 13:00	2.3	<0.01	Rain	NNE	5.4
West Gate	2014/8/26 13:10	2.3	<0.01	Rain	NNE	5.3
West Gate	2014/8/26 13:20	2.3	<0.01	Rain	NE	5.9
West Gate	2014/8/26 13:30	2.3	<0.01	Rain	NNE	5.9
West Gate	2014/8/26 13:40	2.3	<0.01	Rain	NE	6.0
West Gate	2014/8/26 13:50	2.3	<0.01	Rain	NNE	5.1
West Gate	2014/8/26 14:00	2.3	<0.01	Rain	NE	5.4
West Gate	2014/8/26 14:10	2.3	<0.01	Rain	NE	5.6
West Gate	2014/8/26 14:20	2.3	<0.01	Rain	NNE	5.5
West Gate	2014/8/26 14:30	2.3	<0.01	Rain	NE	4.6
West Gate	2014/8/26 14:40	2.3	<0.01	Rain	NE	4.8
West Gate	2014/8/26 14:50	2.3	<0.01	Rain	NE	6.5
West Gate	2014/8/26 15:00	2.3	<0.01	Rain	NE	5.9
West Gate	2014/8/26 15:10	2.3	<0.01	Rain	NNE	4.8
West Gate	2014/8/26 15:20	2.4	<0.01	Rain	NNE	5.0
West Gate	2014/8/26 15:30	2.3	<0.01	Rain	NNE	4.5
West Gate	2014/8/26 15:40	2.3	<0.01	Rain	NNE	3.0
West Gate	2014/8/26 15:50	2.3	<0.01	Rain	E	1.5
West Gate	2014/8/26 16:00	2.3	<0.01	Rain	ENE	2.3
West Gate	2014/8/26 16:10	2.3	<0.01	Rain	ENE	2.7
West Gate	2014/8/26 16:20	2.3	<0.01	Rain	NE	3.2
West Gate	2014/8/26 16:30	2.3	<0.01	Rain	NE	3.1
West Gate	2014/8/26 16:40	2.3	<0.01	Rain	NNE	4.5
West Gate	2014/8/26 16:50	2.3	<0.01	Rain	NE	5.4
West Gate	2014/8/26 17:00	2.4	<0.01	Rain	NNE	5.1
West Gate	2014/8/26 17:10	2.4	<0.01	Rain	NE	5.1
West Gate	2014/8/26 17:20	2.3	<0.01	Cloudy	NE	4.7
West Gate	2014/8/26 17:30	2.3	<0.01	Cloudy	NE	4.9
West Gate	2014/8/26 17:40	2.3	<0.01	Rain	NE	5.4
West Gate	2014/8/26 17:50	2.3	<0.01	Rain	NE	4.9
West Gate	2014/8/26 18:00	2.3	<0.01	Rain	NNE	4.5
West Gate	2014/8/26 18:10	2.3	<0.01	Rain	NNE	4.3
West Gate	2014/8/26 18:20	2.3	<0.01	Rain	NNE	4.8
West Gate	2014/8/26 18:30	2.2	<0.01	Rain	NNE	4.4
West Gate	2014/8/26 18:40	2.2	<0.01	Rain	N	4.7
West Gate	2014/8/26 18:50	2.2	<0.01	Rain	NNE	5.4
West Gate	2014/8/26 19:00	2.2	<0.01	Rain	NNE	6.3
West Gate	2014/8/26 19:10	2.2	<0.01	Rain	NNE	6.1
West Gate	2014/8/26 19:20	2.3	<0.01	Rain	NE	8.1
West Gate	2014/8/26 19:30	2.3	<0.01	Rain	NNE	7.2
West Gate	2014/8/26 19:40	2.3	<0.01	Rain	NNE	5.8
West Gate	2014/8/26 19:50	2.2	<0.01	Rain	NNE	6.0
West Gate	2014/8/26 20:00	2.2	<0.01	Rain	NNE	5.2
West Gate	2014/8/26 20:10	2.3	<0.01	Rain	NNE	5.0
West Gate	2014/8/26 20:20	2.3	<0.01	Rain	NNE	5.3
West Gate	2014/8/26 20:30	2.3	<0.01	Rain	NNE	5.5
West Gate	2014/8/26 20:40	2.3	<0.01	Rain	NNE	5.5
West Gate	2014/8/26 20:50	2.3	<0.01	Rain	NNE	6.0
West Gate	2014/8/26 21:00	2.3	<0.01	Rain	NE	7.0
West Gate	2014/8/26 21:10	2.3	<0.01	Rain	NNE	6.1
West Gate	2014/8/26 21:20	2.3	<0.01	Cloudy	NNE	6.5
West Gate	2014/8/26 21:30	2.3	<0.01	Cloudy	NNE	6.3
West Gate	2014/8/26 21:40	2.3	<0.01	Rain	NNE	5.2
West Gate	2014/8/26 21:50	2.3	<0.01	Rain	NE	4.2
West Gate	2014/8/26 22:00	2.3	<0.01	Rain	NE	4.4
West Gate	2014/8/26 22:10	2.3	<0.01	Rain	NNE	3.8
West Gate	2014/8/26 22:20	2.3	<0.01	Rain	N	3.3
West Gate	2014/8/26 22:30	2.3	<0.01	Rain	NNE	4.3
West Gate	2014/8/26 22:40	2.3	<0.01	Rain	NNE	4.4
West Gate	2014/8/26 22:50	2.3	<0.01	Rain	NNE	4.4
West Gate	2014/8/26 23:00	2.3	<0.01	Rain	NNE	4.6
West Gate	2014/8/26 23:10	2.3	<0.01	Rain	NNE	4.6
West Gate	2014/8/26 23:20	2.3	<0.01	Rain	NNE	4.0
West Gate	2014/8/26 23:30	2.3	<0.01	Rain	NNE	4.3
West Gate	2014/8/26 23:40	2.3	<0.01	Rain	NNE	4.0
West Gate	2014/8/26 23:50	2.3	<0.01	Rain	NNE	4.0

# Fukushima Daiichi Nuclear Power Plant

2014/8/26  
as of 23:50

周辺監視区域 : supervised outside area  
敷地境界 : site boundary

 周辺監視区域  
 敷地境界



※Reference data indicate the normal fluctuation range of airborne radiation rate.