

Fixed point Monitoring Status by Temporary Monitoring Post at Fukushima Daiichi Nuclear Power Station

Date	Radiation Dose Rate ( $\mu$ Sv/h) At the Main Buiding	Radiation Dose Rate ( $\mu$ Sv/h) At the Main Gate	Radiation Dose Rate ( $\mu$ Sv/h) At the West Gate
2014/8/19 0:00	109	4	3
2014/8/19 0:30	109	4	3
2014/8/19 1:00	109	4	3
2014/8/19 1:30	109	4	3
2014/8/19 2:00	109	4	3
2014/8/19 2:30	109	4	3
2014/8/19 3:00	109	4	3
2014/8/19 3:30	109	4	3
2014/8/19 4:00	109	4	3
2014/8/19 4:30	109	4	3
2014/8/19 5:00	109	4	3
2014/8/19 5:30	109	4	3
2014/8/19 6:00	109	4	3
2014/8/19 6:30	109	4	4
2014/8/19 7:00	109	4	4
2014/8/19 7:30	109	4	4
2014/8/19 8:00	109	4	3
2014/8/19 8:30	110	4	3
2014/8/19 9:00	110	4	4
2014/8/19 9:30	110	4	3
2014/8/19 10:00	110	4	4
2014/8/19 10:30	110	4	3
2014/8/19 11:00	111	4	3
2014/8/19 11:30	111	4	3
2014/8/19 12:00	111	4	3
2014/8/19 12:30	111	4	3
2014/8/19 13:00	111	4	3
2014/8/19 13:30	111	4	3
2014/8/19 14:00	111	4	3
2014/8/19 14:30	111	4	3
2014/8/19 15:00	111	4	3
2014/8/19 15:30	111	4	3
2014/8/19 16:00	110	4	3
2014/8/19 16:30	110	4	3
2014/8/19 17:00	110	4	3
2014/8/19 17:30	110	4	4
2014/8/19 18:00	110	4	4
2014/8/19 18:30	110	4	4
2014/8/19 19:00	110	4	4
2014/8/19 19:30	110	4	4
2014/8/19 20:00	110	4	4
2014/8/19 20:30	110	4	3
2014/8/19 21:00	110	4	3
2014/8/19 21:30	110	4	3
2014/8/19 22:00	110	4	3
2014/8/19 22:30	110	4	4
2014/8/19 23:00	110	4	4
2014/8/19 23:30	110	4	3

**Monitoring data by a monitoring car\* at Fukushima Daiichi Nuclear Power Station ( $\mu$  Sv/h)**

\* The data from monitoring car may deficit as the vehicle may change monitoring point.

\*About the direction of the wind and the wind velocity,we are measuring with the weather observation meter of the 10m higher.

\*“-”: the wind velocity/“CALM”:the wind direction is below 0.5m/s.



Measuring Point	Measurement Date	$\gamma$ Ray	Neutron Ray	Weather	Wind Direction	Wind Velocity (m/s)
West Gate	2014/8/19 0:00	2.4	<0.01	Cloudy	NE	0.5
West Gate	2014/8/19 0:10	2.4	<0.01	Cloudy	ENE	0.5
West Gate	2014/8/19 0:20	2.4	<0.01	Cloudy	N	0.6
West Gate	2014/8/19 0:30	2.4	<0.01	Cloudy	N	0.7
West Gate	2014/8/19 0:40	2.4	<0.01	Cloudy	N	0.8
West Gate	2014/8/19 0:50	2.4	<0.01	Cloudy	N	1.2
West Gate	2014/8/19 1:00	2.4	<0.01	Cloudy	NNW	1.2
West Gate	2014/8/19 1:10	2.4	<0.01	Cloudy	N	0.9
West Gate	2014/8/19 1:20	2.4	<0.01	Cloudy	N	1.4
West Gate	2014/8/19 1:30	2.4	<0.01	Cloudy	NE	1.1
West Gate	2014/8/19 1:40	2.4	<0.01	Cloudy	NNE	1.4
West Gate	2014/8/19 1:50	2.4	<0.01	Cloudy	NNE	1.4
West Gate	2014/8/19 2:00	2.4	<0.01	Cloudy	N	1.4
West Gate	2014/8/19 2:10	2.4	<0.01	Cloudy	NNW	1.3
West Gate	2014/8/19 2:20	2.4	<0.01	Cloudy	WNW	1.4
West Gate	2014/8/19 2:30	2.4	<0.01	Cloudy	WNW	1.2
West Gate	2014/8/19 2:40	2.4	<0.01	Cloudy	WNW	1.2
West Gate	2014/8/19 2:50	2.4	<0.01	Cloudy	WNW	1.4
West Gate	2014/8/19 3:00	2.4	<0.01	Cloudy	WNW	1.3
West Gate	2014/8/19 3:10	2.4	<0.01	Cloudy	NW	0.8
West Gate	2014/8/19 3:20	2.4	<0.01	Cloudy	NW	1.1
West Gate	2014/8/19 3:30	2.4	<0.01	Cloudy	NNW	1.4
West Gate	2014/8/19 3:40	2.4	<0.01	Cloudy	NNW	1.4
West Gate	2014/8/19 3:50	2.4	<0.01	Cloudy	NNW	1.1
West Gate	2014/8/19 4:00	2.4	<0.01	Cloudy	N	1.2
West Gate	2014/8/19 4:10	2.4	<0.01	Cloudy	N	1.2
West Gate	2014/8/19 4:20	2.4	<0.01	Cloudy	N	1.0
West Gate	2014/8/19 4:30	2.4	<0.01	Cloudy	NNW	0.8
West Gate	2014/8/19 4:40	2.4	<0.01	Cloudy	NNW	1.1
West Gate	2014/8/19 4:50	2.4	<0.01	Cloudy	N	1.3
West Gate	2014/8/19 5:00	2.4	<0.01	Cloudy	N	1.2
West Gate	2014/8/19 5:10	2.4	<0.01	Cloudy	N	1.3
West Gate	2014/8/19 5:20	2.4	<0.01	Cloudy	NNE	1.5
West Gate	2014/8/19 5:30	2.4	<0.01	Cloudy	NNE	1.2
West Gate	2014/8/19 5:40	2.4	<0.01	Cloudy	NNE	1.4
West Gate	2014/8/19 5:50	2.3	<0.01	Cloudy	NNE	1.5
West Gate	2014/8/19 6:00	2.4	<0.01	Cloudy	NNE	1.8
West Gate	2014/8/19 6:10	2.4	<0.01	Cloudy	NNE	1.6
West Gate	2014/8/19 6:20	2.4	<0.01	Cloudy	NNE	1.4
West Gate	2014/8/19 6:30	2.4	<0.01	Cloudy	NNE	1.6
West Gate	2014/8/19 6:40	2.4	<0.01	Cloudy	N	2.1
West Gate	2014/8/19 6:50	2.4	<0.01	Cloudy	N	1.8
West Gate	2014/8/19 7:00	2.4	<0.01	Cloudy	N	1.6
West Gate	2014/8/19 7:10	2.4	<0.01	Cloudy	N	1.4
West Gate	2014/8/19 7:20	2.4	<0.01	Cloudy	NNE	1.4
West Gate	2014/8/19 7:30	2.4	<0.01	Cloudy	N	2.0
West Gate	2014/8/19 7:40	2.4	<0.01	Cloudy	NNE	1.8
West Gate	2014/8/19 7:50	2.4	<0.01	Cloudy	NE	2.2
West Gate	2014/8/19 8:00	2.4	<0.01	Cloudy	NE	2.1
West Gate	2014/8/19 8:10	2.4	<0.01	Cloudy	NNE	1.9
West Gate	2014/8/19 8:20	2.4	<0.01	Cloudy	NE	2.0
West Gate	2014/8/19 8:30	2.4	<0.01	Cloudy	NE	2.3
West Gate	2014/8/19 8:40	2.4	<0.01	Cloudy	NNE	1.9
West Gate	2014/8/19 8:50	2.4	<0.01	Cloudy	NE	1.6
West Gate	2014/8/19 9:00	2.4	<0.01	Cloudy	NE	1.4
West Gate	2014/8/19 9:10	2.4	<0.01	Cloudy	ENE	1.7
West Gate	2014/8/19 9:20	2.4	<0.01	Cloudy	ENE	1.3
West Gate	2014/8/19 9:30	2.4	<0.01	Cloudy	ENE	1.5
West Gate	2014/8/19 9:40	2.4	<0.01	Cloudy	ENE	1.5
West Gate	2014/8/19 9:50	2.4	<0.01	Cloudy	ENE	1.4
West Gate	2014/8/19 10:00	2.4	<0.01	Cloudy	NE	0.8
West Gate	2014/8/19 10:10	2.4	<0.01	Cloudy	ENE	1.3
West Gate	2014/8/19 10:20	2.4	<0.01	Cloudy	ESE	1.6
West Gate	2014/8/19 10:30	2.4	<0.01	Cloudy	E	1.4
West Gate	2014/8/19 10:40	2.4	<0.01	Cloudy	E	1.3
West Gate	2014/8/19 10:50	2.4	<0.01	Cloudy	E	1.7
West Gate	2014/8/19 11:00	2.4	<0.01	Cloudy	E	1.9
West Gate	2014/8/19 11:10	2.4	<0.01	Cloudy	ENE	1.7

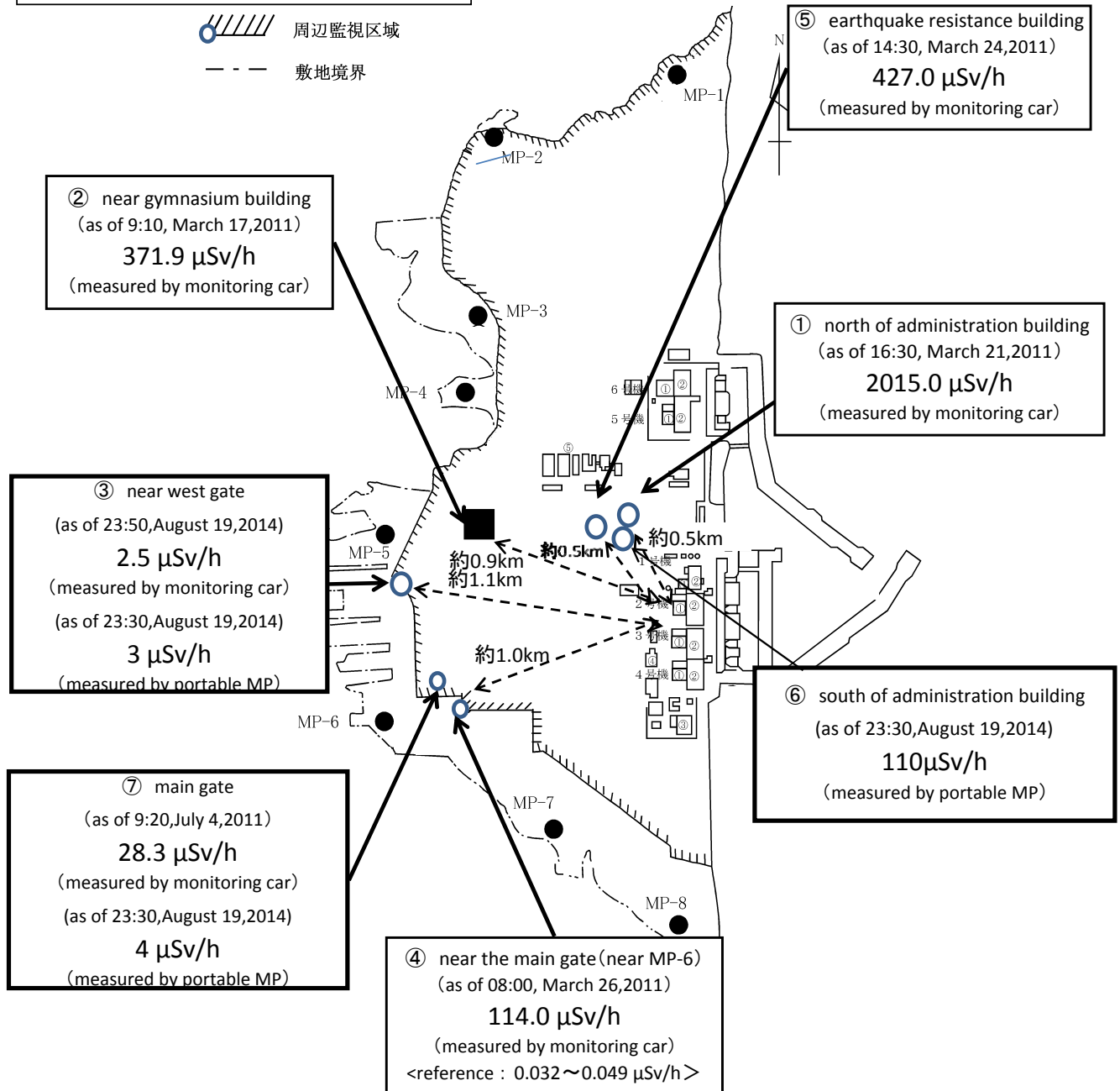
Measuring Point	Measurement Date	$\gamma$ Ray	Neutron Ray	Weather	Wind Direction	Wind Velocity (m/s)
West Gate	2014/8/19 11:20	2.4	<0.01	Cloudy	ENE	1.7
West Gate	2014/8/19 11:30	2.4	<0.01	Cloudy	ENE	1.9
West Gate	2014/8/19 11:40	2.4	<0.01	Cloudy	ENE	2.2
West Gate	2014/8/19 11:50	2.4	<0.01	Cloudy	ENE	2.0
West Gate	2014/8/19 12:00	2.4	<0.01	Cloudy	ENE	2.1
West Gate	2014/8/19 12:10	2.4	<0.01	Cloudy	ENE	2.1
West Gate	2014/8/19 12:20	2.4	<0.01	Cloudy	ENE	2.4
West Gate	2014/8/19 12:30	2.4	<0.01	Cloudy	ENE	1.8
West Gate	2014/8/19 12:40	2.4	<0.01	Cloudy	ENE	1.8
West Gate	2014/8/19 12:50	2.4	<0.01	Cloudy	ENE	1.8
West Gate	2014/8/19 13:00	2.4	<0.01	Cloudy	ENE	1.9
West Gate	2014/8/19 13:10	2.4	<0.01	Cloudy	E	1.8
West Gate	2014/8/19 13:20	2.4	<0.01	Cloudy	ESE	1.6
West Gate	2014/8/19 13:30	2.4	<0.01	Cloudy	E	1.5
West Gate	2014/8/19 13:40	2.4	<0.01	Cloudy	ESE	1.5
West Gate	2014/8/19 13:50	2.4	<0.01	Cloudy	SE	1.8
West Gate	2014/8/19 14:00	2.4	<0.01	Cloudy	SE	2.5
West Gate	2014/8/19 14:10	2.4	<0.01	Cloudy	SE	2.7
West Gate	2014/8/19 14:20	2.4	<0.01	Cloudy	SSE	2.7
West Gate	2014/8/19 14:30	2.4	<0.01	Cloudy	SSE	2.1
West Gate	2014/8/19 14:40	2.4	<0.01	Cloudy	SSE	2.3
West Gate	2014/8/19 14:50	2.4	<0.01	Cloudy	SE	2.5
West Gate	2014/8/19 15:00	2.4	<0.01	Cloudy	SE	2.9
West Gate	2014/8/19 15:10	2.4	<0.01	Cloudy	SE	2.6
West Gate	2014/8/19 15:20	2.4	<0.01	Cloudy	SE	2.6
West Gate	2014/8/19 15:30	2.4	<0.01	Cloudy	SE	2.9
West Gate	2014/8/19 15:40	2.4	<0.01	Cloudy	SE	2.8
West Gate	2014/8/19 15:50	2.4	<0.01	Cloudy	SSE	2.7
West Gate	2014/8/19 16:00	2.5	<0.01	Cloudy	SE	2.0
West Gate	2014/8/19 16:10	2.4	<0.01	Cloudy	SE	2.1
West Gate	2014/8/19 16:20	2.4	<0.01	Cloudy	SSE	2.4
West Gate	2014/8/19 16:30	2.4	<0.01	Cloudy	SSE	2.8
West Gate	2014/8/19 16:40	2.4	<0.01	Cloudy	SSE	2.6
West Gate	2014/8/19 16:50	2.4	<0.01	Cloudy	SSE	2.6
West Gate	2014/8/19 17:00	2.5	<0.01	Cloudy	SSE	2.2
West Gate	2014/8/19 17:10	2.4	<0.01	Cloudy	SSE	2.4
West Gate	2014/8/19 17:20	2.4	<0.01	Cloudy	SSE	1.8
West Gate	2014/8/19 17:30	2.4	<0.01	Cloudy	SE	0.8
West Gate	2014/8/19 17:40	2.5	<0.01	Fine	ESE	0.6
West Gate	2014/8/19 17:50	2.4	<0.01	Fine	SE	1.2
West Gate	2014/8/19 18:00	2.4	<0.01	Fine	SSE	1.7
West Gate	2014/8/19 18:10	2.4	<0.01	Fine	SSE	1.8
West Gate	2014/8/19 18:20	2.5	<0.01	Fine	SSE	1.9
West Gate	2014/8/19 18:30	2.4	<0.01	Fine	SSE	2.6
West Gate	2014/8/19 18:40	2.4	<0.01	Fine	SSE	2.1
West Gate	2014/8/19 18:50	2.4	<0.01	Fine	SSE	1.6
West Gate	2014/8/19 19:00	2.4	<0.01	Fine	SSW	1.2
West Gate	2014/8/19 19:10	2.4	<0.01	Fine	S	0.5
West Gate	2014/8/19 19:20	2.4	<0.01	Fine	S	1.1
West Gate	2014/8/19 19:30	2.5	<0.01	Fine	SSE	1.0
West Gate	2014/8/19 19:40	2.5	<0.01	Fine	-	CALM
West Gate	2014/8/19 19:50	2.5	<0.01	Fine	SSW	0.7
West Gate	2014/8/19 20:00	2.4	<0.01	Fine	-	CALM
West Gate	2014/8/19 20:10	2.4	<0.01	Fine	SSE	0.5
West Gate	2014/8/19 20:20	2.4	<0.01	Fine	-	CALM
West Gate	2014/8/19 20:30	2.4	<0.01	Fine	-	CALM
West Gate	2014/8/19 20:40	2.4	<0.01	Fine	-	CALM
West Gate	2014/8/19 20:50	2.4	<0.01	Fine	NE	0.7
West Gate	2014/8/19 21:00	2.4	<0.01	Fine	NNE	0.6
West Gate	2014/8/19 21:10	2.4	<0.01	Fine	-	CALM
West Gate	2014/8/19 21:20	2.4	<0.01	Fine	-	CALM
West Gate	2014/8/19 21:30	2.4	<0.01	Fine	-	CALM
West Gate	2014/8/19 21:40	2.4	<0.01	Fine	-	CALM
West Gate	2014/8/19 21:50	2.5	<0.01	Fine	W	0.5
West Gate	2014/8/19 22:00	2.4	<0.01	Fine	W	0.8
West Gate	2014/8/19 22:10	2.4	<0.01	Fine	W	1.3
West Gate	2014/8/19 22:20	2.5	<0.01	Fine	WNNW	0.9
West Gate	2014/8/19 22:30	2.4	<0.01	Fine	-	CALM
West Gate	2014/8/19 22:40	2.5	<0.01	Fine	-	CALM
West Gate	2014/8/19 22:50	2.5	<0.01	Fine	-	CALM
West Gate	2014/8/19 23:00	2.4	<0.01	Fine	-	CALM
West Gate	2014/8/19 23:10	2.5	<0.01	Fine	ENE	0.8
West Gate	2014/8/19 23:20	2.4	<0.01	Fine	NE	1.0
West Gate	2014/8/19 23:30	2.5	<0.01	Fine	NE	0.7
West Gate	2014/8/19 23:40	2.5	<0.01	Fine	-	CALM
West Gate	2014/8/19 23:50	2.5	<0.01	Fine	-	CALM

# Fukushima Daiichi Nuclear Power Plant

2014/8/19  
as of 23:50

周辺監視区域 : supervised outside area  
敷地境界 : site boundary

 周辺監視区域  
 敷地境界



※Reference data indicate the normal fluctuation range of airborne radiation rate.