

Fixed point Monitoring Status by Temporary Monitoring Post at Fukushima Daiichi Nuclear Power Station

Date	Radiation Dose Rate (μ Sv/h) At the Main Buiding	Radiation Dose Rate (μ Sv/h) At the Main Gate	Radiation Dose Rate (μ Sv/h) At the West Gate
2014/8/12 0:00	109	4	4
2014/8/12 0:30	109	4	3
2014/8/12 1:00	109	4	3
2014/8/12 1:30	109	4	4
2014/8/12 2:00	109	4	3
2014/8/12 2:30	109	4	3
2014/8/12 3:00	109	4	3
2014/8/12 3:30	109	4	3
2014/8/12 4:00	109	4	3
2014/8/12 4:30	109	4	3
2014/8/12 5:00	109	4	3
2014/8/12 5:30	109	4	3
2014/8/12 6:00	109	4	3
2014/8/12 6:30	109	4	3
2014/8/12 7:00	109	4	3
2014/8/12 7:30	110	4	3
2014/8/12 8:00	110	4	3
2014/8/12 8:30	110	4	3
2014/8/12 9:00	110	4	3
2014/8/12 9:30	110	4	4
2014/8/12 10:00	110	4	4
2014/8/12 10:30	110	4	4
2014/8/12 11:00	111	4	4
2014/8/12 11:30	111	4	4
2014/8/12 12:00	111	4	3
2014/8/12 12:30	110	4	3
2014/8/12 13:00	108	4	3
2014/8/12 13:30	107	4	3
2014/8/12 14:00	107	4	3
2014/8/12 14:30	107	4	3
2014/8/12 15:00	107	4	3
2014/8/12 15:30	107	4	3
2014/8/12 16:00	107	4	3
2014/8/12 16:30	107	4	3
2014/8/12 17:00	107	4	3
2014/8/12 17:30	107	4	3
2014/8/12 18:00	107	4	3
2014/8/12 18:30	107	4	3
2014/8/12 19:00	107	4	3
2014/8/12 19:30	107	4	3
2014/8/12 20:00	107	4	3
2014/8/12 20:30	107	4	3
2014/8/12 21:00	107	4	3
2014/8/12 21:30	108	4	3
2014/8/12 22:00	108	4	3
2014/8/12 22:30	108	4	3
2014/8/12 23:00	108	4	3
2014/8/12 23:30	108	4	3

Monitoring data by a monitoring car* at Fukushima Daiichi Nuclear Power Station (μ Sv/h)

* The data from monitoring car may deficit as the vehicle may change monitoring point.

*About the direction of the wind and the wind velocity,we are measuring with the weather observation meter of the 10m higher.

*“-”: the wind velocity/“CALM”:the wind direction is below 0.5m/s.

Measuring Point	Measurement Date	γ Ray	Neutron Ray	Weather	Wind Direction	Wind Velocity (m/s)
West Gate	2014/8/12 0:00	2.5	<0.01	Cloudy	WNW	1.3
West Gate	2014/8/12 0:10	2.5	<0.01	Cloudy	WNW	0.9
West Gate	2014/8/12 0:20	2.5	<0.01	Cloudy	WNW	1.4
West Gate	2014/8/12 0:30	2.5	<0.01	Cloudy	NW	1.4
West Gate	2014/8/12 0:40	2.5	<0.01	Cloudy	WNW	1.1
West Gate	2014/8/12 0:50	2.5	<0.01	Cloudy	WNW	1.4
West Gate	2014/8/12 1:00	2.5	<0.01	Cloudy	NW	1.5
West Gate	2014/8/12 1:10	2.5	<0.01	Cloudy	NW	1.0
West Gate	2014/8/12 1:20	2.5	<0.01	Cloudy	W	0.7
West Gate	2014/8/12 1:30	2.5	<0.01	Cloudy	W	1.3
West Gate	2014/8/12 1:40	2.5	<0.01	Cloudy	NW	0.8
West Gate	2014/8/12 1:50	2.5	<0.01	Cloudy	NW	0.7
West Gate	2014/8/12 2:00	2.5	<0.01	Cloudy	NW	1.6
West Gate	2014/8/12 2:10	2.5	<0.01	Cloudy	WNW	1.5
West Gate	2014/8/12 2:20	2.5	<0.01	Cloudy	NW	1.3
West Gate	2014/8/12 2:30	2.5	<0.01	Cloudy	NW	1.0
West Gate	2014/8/12 2:40	2.5	<0.01	Cloudy	WNW	1.0
West Gate	2014/8/12 2:50	2.5	<0.01	Cloudy	WNW	1.2
West Gate	2014/8/12 3:00	2.5	<0.01	Cloudy	W	1.1
West Gate	2014/8/12 3:10	2.5	<0.01	Cloudy	W	1.1
West Gate	2014/8/12 3:20	2.5	<0.01	Cloudy	WNW	1.0
West Gate	2014/8/12 3:30	2.5	<0.01	Cloudy	NW	1.1
West Gate	2014/8/12 3:40	2.5	<0.01	Cloudy	NW	1.1
West Gate	2014/8/12 3:50	2.5	<0.01	Cloudy	WNW	0.9
West Gate	2014/8/12 4:00	2.5	<0.01	Cloudy	WNW	1.0
West Gate	2014/8/12 4:10	2.5	<0.01	Cloudy	WNW	1.0
West Gate	2014/8/12 4:20	2.5	<0.01	Cloudy	WNW	0.7
West Gate	2014/8/12 4:30	2.5	<0.01	Cloudy	W	0.7
West Gate	2014/8/12 4:40	2.5	<0.01	Cloudy	W	1.0
West Gate	2014/8/12 4:50	2.5	<0.01	Cloudy	WNW	1.0
West Gate	2014/8/12 5:00	2.5	<0.01	Cloudy	WNW	1.8
West Gate	2014/8/12 5:10	2.5	<0.01	Fine	W	1.7
West Gate	2014/8/12 5:20	2.5	<0.01	Fine	W	0.8
West Gate	2014/8/12 5:30	2.5	<0.01	Fine	NNW	0.5
West Gate	2014/8/12 5:40	2.5	<0.01	Fine	WNW	0.8
West Gate	2014/8/12 5:50	2.5	<0.01	Fine	WNW	0.7
West Gate	2014/8/12 6:00	2.5	<0.01	Fine	N	0.8
West Gate	2014/8/12 6:10	2.5	<0.01	Fine	NW	0.6
West Gate	2014/8/12 6:20	2.5	<0.01	Fine	-	CALM
West Gate	2014/8/12 6:30	2.5	<0.01	Fine	-	CALM
West Gate	2014/8/12 6:40	2.5	<0.01	Fine	-	CALM
West Gate	2014/8/12 6:50	2.5	<0.01	Fine	ESE	1.0
West Gate	2014/8/12 7:00	2.5	<0.01	Fine	SE	1.6
West Gate	2014/8/12 7:10	2.5	<0.01	Fine	SE	1.0
West Gate	2014/8/12 7:20	2.5	<0.01	Fine	SE	1.0
West Gate	2014/8/12 7:30	2.5	<0.01	Fine	SSE	0.9
West Gate	2014/8/12 7:40	2.5	<0.01	Fine	SE	1.2
West Gate	2014/8/12 7:50	2.5	<0.01	Fine	SE	1.4
West Gate	2014/8/12 8:00	2.5	<0.01	Fine	S	1.3
West Gate	2014/8/12 8:10	2.5	<0.01	Cloudy	SSW	2.0
West Gate	2014/8/12 8:20	2.5	<0.01	Cloudy	SSW	1.7
West Gate	2014/8/12 8:30	2.5	<0.01	Cloudy	S	1.1
West Gate	2014/8/12 8:40	2.5	<0.01	Cloudy	SE	1.7
West Gate	2014/8/12 8:50	2.5	<0.01	Cloudy	SE	1.9
West Gate	2014/8/12 9:00	2.5	<0.01	Cloudy	SE	2.5
West Gate	2014/8/12 9:10	2.5	<0.01	Cloudy	SSE	3.2
West Gate	2014/8/12 9:20	2.5	<0.01	Cloudy	SSE	2.8
West Gate	2014/8/12 9:30	2.5	<0.01	Cloudy	SSE	3.0
West Gate	2014/8/12 9:40	2.5	<0.01	Cloudy	S	3.0
West Gate	2014/8/12 9:50	2.5	<0.01	Rain	S	2.2
West Gate	2014/8/12 10:00	2.5	<0.01	Cloudy	SSW	2.6
West Gate	2014/8/12 10:10	2.5	<0.01	Cloudy	SSW	2.2
West Gate	2014/8/12 10:20	2.5	<0.01	Cloudy	S	2.2
West Gate	2014/8/12 10:30	2.5	<0.01	Cloudy	S	2.7
West Gate	2014/8/12 10:40	2.5	<0.01	Cloudy	S	2.7
West Gate	2014/8/12 10:50	2.5	<0.01	Cloudy	S	2.7
West Gate	2014/8/12 11:00	2.5	<0.01	Cloudy	SSE	1.8
West Gate	2014/8/12 11:10	2.5	<0.01	Rain	SW	0.8



Measuring Point	Measurement Date	γ Ray	Neutron Ray	Weather	Wind Direction	Wind Velocity (m/s)
West Gate	2014/8/12 11:20	2.5	<0.01	Rain	SW	2.1
West Gate	2014/8/12 11:30	2.5	<0.01	Rain	SW	2.7
West Gate	2014/8/12 11:40	2.5	<0.01	Rain	SSW	2.8
West Gate	2014/8/12 11:50	2.5	<0.01	Rain	SW	2.8
West Gate	2014/8/12 12:00	2.4	<0.01	Rain	SW	2.3
West Gate	2014/8/12 12:10	2.5	<0.01	Rain	SW	1.6
West Gate	2014/8/12 12:20	2.5	<0.01	Rain	WSW	2.8
West Gate	2014/8/12 12:30	2.4	<0.01	Rain	W	2.4
West Gate	2014/8/12 12:40	2.4	<0.01	Rain	W	2.1
West Gate	2014/8/12 12:50	2.4	<0.01	Rain	WSW	1.9
West Gate	2014/8/12 13:00	2.4	<0.01	Rain	WSW	1.4
West Gate	2014/8/12 13:10	2.4	<0.01	Rain	WSW	1.1
West Gate	2014/8/12 13:20	2.4	<0.01	Rain	SSE	1.1
West Gate	2014/8/12 13:30	2.4	<0.01	Rain	ESE	1.5
West Gate	2014/8/12 13:40	2.4	<0.01	Rain	SSE	1.9
West Gate	2014/8/12 13:50	2.4	<0.01	Rain	SSW	2.0
West Gate	2014/8/12 14:00	2.4	<0.01	Rain	S	1.6
West Gate	2014/8/12 14:10	2.4	<0.01	Rain	S	1.7
West Gate	2014/8/12 14:20	2.4	<0.01	Rain	SSE	2.9
West Gate	2014/8/12 14:30	2.4	<0.01	Rain	SSE	2.4
West Gate	2014/8/12 14:40	2.4	<0.01	Rain	SSE	2.3
West Gate	2014/8/12 14:50	2.4	<0.01	Rain	SSW	1.4
West Gate	2014/8/12 15:00	2.4	<0.01	Rain	SE	0.7
West Gate	2014/8/12 15:10	2.4	<0.01	Rain	SE	1.5
West Gate	2014/8/12 15:20	2.4	<0.01	Rain	SE	1.2
West Gate	2014/8/12 15:30	2.4	<0.01	Rain	SSE	1.0
West Gate	2014/8/12 15:40	2.4	<0.01	Rain	SSE	1.7
West Gate	2014/8/12 15:50	2.4	<0.01	Rain	S	0.9
West Gate	2014/8/12 16:00	2.4	<0.01	Rain	S	1.9
West Gate	2014/8/12 16:10	2.4	<0.01	Rain	SSW	1.8
West Gate	2014/8/12 16:20	2.4	<0.01	Rain	SSW	1.6
West Gate	2014/8/12 16:30	2.4	<0.01	Cloudy	SSW	1.7
West Gate	2014/8/12 16:40	2.4	<0.01	Rain	SSE	1.7
West Gate	2014/8/12 16:50	2.4	<0.01	Rain	S	2.0
West Gate	2014/8/12 17:00	2.4	<0.01	Cloudy	SSW	1.7
West Gate	2014/8/12 17:10	2.3	<0.01	Rain	SW	1.9
West Gate	2014/8/12 17:20	2.4	<0.01	Rain	SSW	1.1
West Gate	2014/8/12 17:30	2.4	<0.01	Rain	SSW	0.7
West Gate	2014/8/12 17:40	2.4	<0.01	Rain	SE	2.6
West Gate	2014/8/12 17:50	2.4	<0.01	Rain	SE	2.7
West Gate	2014/8/12 18:00	2.4	<0.01	Rain	SSE	3.9
West Gate	2014/8/12 18:10	2.4	<0.01	Rain	S	3.1
West Gate	2014/8/12 18:20	2.4	<0.01	Rain	SSE	2.8
West Gate	2014/8/12 18:30	2.4	<0.01	Rain	SSE	3.9
West Gate	2014/8/12 18:40	2.4	<0.01	Rain	SSE	3.1
West Gate	2014/8/12 18:50	2.4	<0.01	Cloudy	S	2.9
West Gate	2014/8/12 19:00	2.4	<0.01	Cloudy	S	2.8
West Gate	2014/8/12 19:10	2.4	<0.01	Cloudy	SSW	2.8
West Gate	2014/8/12 19:20	2.4	<0.01	Cloudy	S	3.1
West Gate	2014/8/12 19:30	2.4	<0.01	Cloudy	SSW	2.6
West Gate	2014/8/12 19:40	2.4	<0.01	Cloudy	SSW	3.6
West Gate	2014/8/12 19:50	2.4	<0.01	Cloudy	SSW	3.6
West Gate	2014/8/12 20:00	2.4	<0.01	Cloudy	SSW	2.9
West Gate	2014/8/12 20:10	2.4	<0.01	Cloudy	S	2.3
West Gate	2014/8/12 20:20	2.4	<0.01	Cloudy	S	2.5
West Gate	2014/8/12 20:30	2.4	<0.01	Cloudy	S	2.7
West Gate	2014/8/12 20:40	2.4	<0.01	Cloudy	S	2.5
West Gate	2014/8/12 20:50	2.4	<0.01	Cloudy	S	3.2
West Gate	2014/8/12 21:00	2.4	<0.01	Cloudy	S	2.9
West Gate	2014/8/12 21:10	2.4	<0.01	Cloudy	S	2.9
West Gate	2014/8/12 21:20	2.4	<0.01	Rain	S	2.9
West Gate	2014/8/12 21:30	2.4	<0.01	Cloudy	S	1.9
West Gate	2014/8/12 21:40	2.4	<0.01	Cloudy	S	2.3
West Gate	2014/8/12 21:50	2.4	<0.01	Cloudy	S	2.8
West Gate	2014/8/12 22:00	2.4	<0.01	Cloudy	S	2.6
West Gate	2014/8/12 22:10	2.4	<0.01	Cloudy	S	3.1
West Gate	2014/8/12 22:20	2.4	<0.01	Cloudy	S	2.7
West Gate	2014/8/12 22:30	2.4	<0.01	Cloudy	S	3.0
West Gate	2014/8/12 22:40	2.4	<0.01	Rain	S	2.8
West Gate	2014/8/12 22:50	2.4	<0.01	Rain	S	3.1
West Gate	2014/8/12 23:00	2.4	<0.01	Rain	S	3.5
West Gate	2014/8/12 23:10	2.4	<0.01	Rain	S	3.4
West Gate	2014/8/12 23:20	2.4	<0.01	Cloudy	S	3.8
West Gate	2014/8/12 23:30	2.4	<0.01	Rain	S	3.8
West Gate	2014/8/12 23:40	2.4	<0.01	Rain	S	3.3
West Gate	2014/8/12 23:50	2.4	<0.01	Cloudy	SSW	3.3

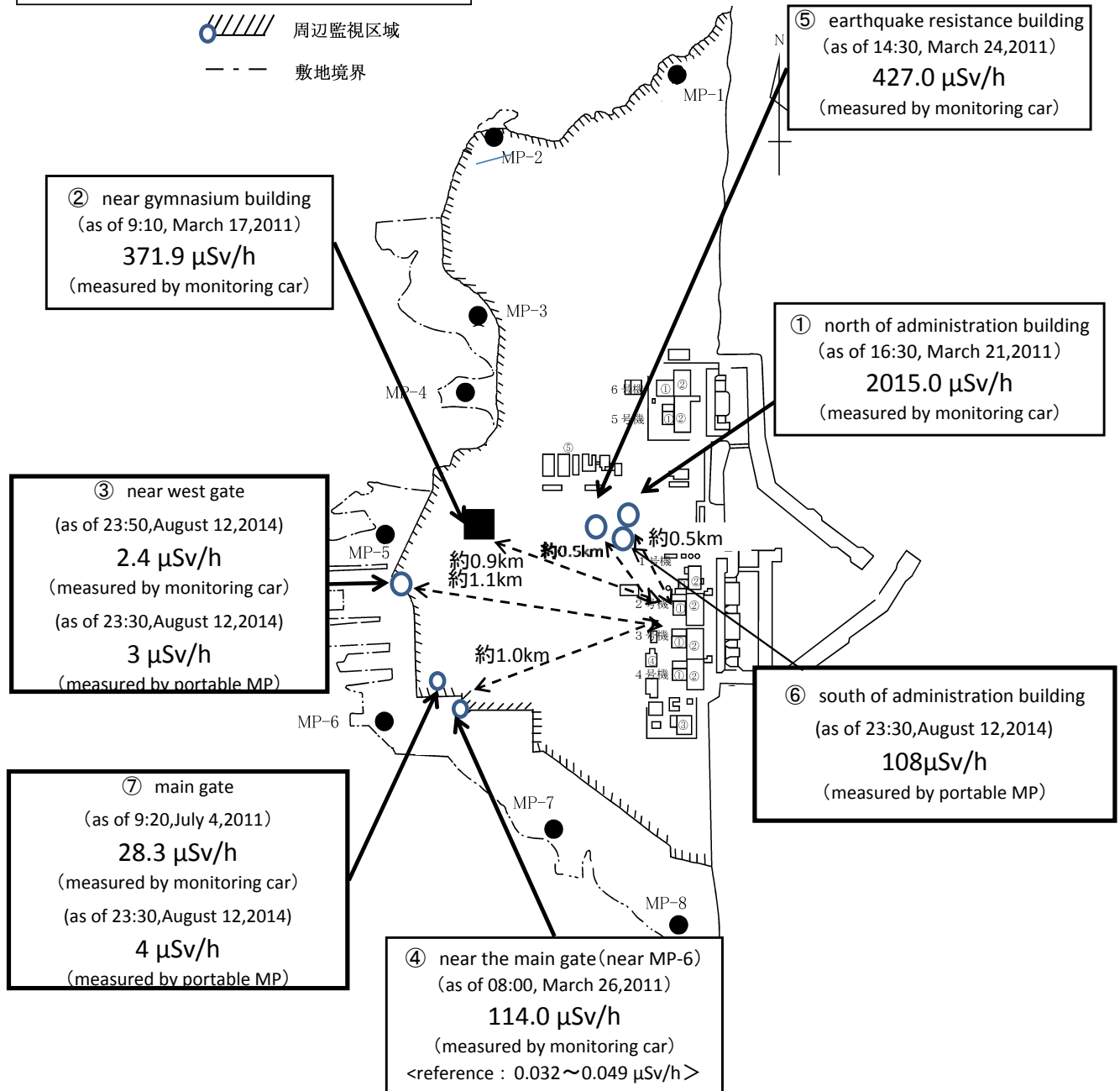
Fukushima Daiichi Nuclear Power Plant

2014/8/12

as of 23:50

周辺監視区域 : supervised outside area
敷地境界 : site boundary

 周辺監視区域
 敷地境界



※Reference data indicate the normal fluctuation range of airborne radiation rate.