

Fixed point Monitoring Status by Temporary Monitoring Post at Fukushima Daiichi Nuclear Power Station

Date	Radiation Dose Rate (μ Sv/h) At the Main Buiding	Radiation Dose Rate (μ Sv/h) At the Main Gate	Radiation Dose Rate (μ Sv/h) At the West Gate
2014/7/30 0:00	114	12	4
2014/7/30 0:30	114	12	4
2014/7/30 1:00	115	12	4
2014/7/30 1:30	115	12	4
2014/7/30 2:00	115	12	4
2014/7/30 2:30	115	12	4
2014/7/30 3:00	115	12	4
2014/7/30 3:30	115	12	4
2014/7/30 4:00	115	12	4
2014/7/30 4:30	115	12	4
2014/7/30 5:00	115	12	4
2014/7/30 5:30	115	12	4
2014/7/30 6:00	115	12	4
2014/7/30 6:30	115	6	4
2014/7/30 7:00	115	5	4
2014/7/30 7:30	115	5	4
2014/7/30 8:00	115	5	4
2014/7/30 8:30	116	5	4
2014/7/30 9:00	116	5	4
2014/7/30 9:30	116	5	4
2014/7/30 10:00	116	5	4
2014/7/30 10:30	116	5	4
2014/7/30 11:00	116	5	4
2014/7/30 11:30	116	5	4
2014/7/30 12:00	116	5	4
2014/7/30 12:30	116	5	4
2014/7/30 13:00	116	5	4
2014/7/30 13:30	115	5	4
2014/7/30 14:00	115	5	4
2014/7/30 14:30	115	5	4
2014/7/30 15:00	115	5	4
2014/7/30 15:30	115	5	4
2014/7/30 16:00	116	5	4
2014/7/30 16:30	116	5	4
2014/7/30 17:00	115	5	4
2014/7/30 17:30	115	5	4
2014/7/30 18:00	115	5	4
2014/7/30 18:30	115	5	4
2014/7/30 19:00	115	5	4
2014/7/30 19:30	114	5	4
2014/7/30 20:00	114	5	4
2014/7/30 20:30	114	5	4
2014/7/30 21:00	114	5	4
2014/7/30 21:30	114	5	4
2014/7/30 22:00	114	5	4
2014/7/30 22:30	114	5	4
2014/7/30 23:00	114	5	4
2014/7/30 23:30	114	5	4

Monitoring data by a monitoring car* at Fukushima Daiichi Nuclear Power Station (μ Sv/h)

* The data from monitoring car may deficit as the vehicle may change monitoring point.

*About the direction of the wind and the wind velocity,we are measuring with the weather observation meter of the 10m higher.

*“-”: the wind velocity/“CALM”:the wind direction is below 0.5m/s.

Measuring Point	Measurement Date	γ Ray	Neutron Ray	Weather	Wind Direction	Wind Velocity (m/s)
West Gate	2014/7/30 0:00	2.6	<0.01	Fine	SSE	1.0
West Gate	2014/7/30 0:10	2.6	<0.01	Fine	SSE	1.0
West Gate	2014/7/30 0:20	2.6	<0.01	Fine	S	1.2
West Gate	2014/7/30 0:30	2.6	<0.01	Fine	S	1.8
West Gate	2014/7/30 0:40	2.6	<0.01	Fine	SSW	1.1
West Gate	2014/7/30 0:50	2.6	<0.01	Fine	WSW	0.5
West Gate	2014/7/30 1:00	2.6	<0.01	Fine	W	0.5
West Gate	2014/7/30 1:10	2.6	<0.01	Fine	-	CALM
West Gate	2014/7/30 1:20	2.5	<0.01	Fine	-	CALM
West Gate	2014/7/30 1:30	2.6	<0.01	Fine	S	0.7
West Gate	2014/7/30 1:40	2.6	<0.01	Fine	SSE	1.0
West Gate	2014/7/30 1:50	2.6	<0.01	Fine	SE	0.5
West Gate	2014/7/30 2:00	2.6	<0.01	Fine	S	0.9
West Gate	2014/7/30 2:10	2.6	<0.01	Fine	-	CALM
West Gate	2014/7/30 2:20	2.6	<0.01	Fine	-	CALM
West Gate	2014/7/30 2:30	2.6	<0.01	Fine	-	CALM
West Gate	2014/7/30 2:40	2.6	<0.01	Fine	WSW	0.6
West Gate	2014/7/30 2:50	2.6	<0.01	Fine	W	0.6
West Gate	2014/7/30 3:00	2.6	<0.01	Fine	NW	0.6
West Gate	2014/7/30 3:10	2.6	<0.01	Fine	NW	1.2
West Gate	2014/7/30 3:20	2.6	<0.01	Fine	NW	0.6
West Gate	2014/7/30 3:30	2.6	<0.01	Fine	NW	0.7
West Gate	2014/7/30 3:40	2.6	<0.01	Fine	NNW	0.8
West Gate	2014/7/30 3:50	2.6	<0.01	Fine	WNW	0.8
West Gate	2014/7/30 4:00	2.6	<0.01	Fine	NW	1.3
West Gate	2014/7/30 4:10	2.6	<0.01	Fine	NW	0.7
West Gate	2014/7/30 4:20	2.6	<0.01	Fine	NW	0.8
West Gate	2014/7/30 4:30	2.6	<0.01	Fine	-	CALM
West Gate	2014/7/30 4:40	2.6	<0.01	Fine	WSW	0.7
West Gate	2014/7/30 4:50	2.6	<0.01	Fine	WNW	0.9
West Gate	2014/7/30 5:00	2.6	<0.01	Fine	WNW	0.9
West Gate	2014/7/30 5:10	2.5	<0.01	Fine	W	0.9
West Gate	2014/7/30 5:20	2.6	<0.01	Fine	W	0.5
West Gate	2014/7/30 5:30	2.5	<0.01	Fine	WNW	0.5
West Gate	2014/7/30 5:40	2.5	<0.01	Fine	-	CALM
West Gate	2014/7/30 5:50	2.5	<0.01	Fine	-	CALM
West Gate	2014/7/30 6:00	2.6	<0.01	Fine	-	CALM
West Gate	2014/7/30 6:10	2.6	<0.01	Fine	NNW	0.8
West Gate	2014/7/30 6:20	2.6	<0.01	Fine	NNW	1.0
West Gate	2014/7/30 6:30	2.5	<0.01	Fine	N	0.6
West Gate	2014/7/30 6:40	2.6	<0.01	Fine	NE	0.6
West Gate	2014/7/30 6:50	2.6	<0.01	Fine	E	0.9
West Gate	2014/7/30 7:00	2.6	<0.01	Fine	ENE	1.5
West Gate	2014/7/30 7:10	2.6	<0.01	Fine	ENE	1.8
West Gate	2014/7/30 7:20	2.6	<0.01	Fine	NE	1.8
West Gate	2014/7/30 7:30	2.6	<0.01	Fine	ENE	2.2
West Gate	2014/7/30 7:40	2.6	<0.01	Fine	NE	2.3
West Gate	2014/7/30 7:50	2.6	<0.01	Fine	NE	2.5
West Gate	2014/7/30 8:00	2.6	<0.01	Fine	NE	2.9
West Gate	2014/7/30 8:10	2.6	<0.01	Fine	NE	3.1
West Gate	2014/7/30 8:20	2.5	<0.01	Fine	NE	3.2
West Gate	2014/7/30 8:30	2.5	<0.01	Fine	NE	3.2
West Gate	2014/7/30 8:40	2.6	<0.01	Fine	NE	3.3
West Gate	2014/7/30 8:50	2.5	<0.01	Fine	NE	2.9
West Gate	2014/7/30 9:00	2.5	<0.01	Fine	ENE	2.7
West Gate	2014/7/30 9:10	2.5	<0.01	Fine	NE	2.3
West Gate	2014/7/30 9:20	2.6	<0.01	Fine	ENE	2.1
West Gate	2014/7/30 9:30	2.6	<0.01	Fine	ENE	1.9
West Gate	2014/7/30 9:40	2.6	<0.01	Fine	E	2.1
West Gate	2014/7/30 9:50	2.6	<0.01	Fine	E	1.6
West Gate	2014/7/30 10:00	2.6	<0.01	Fine	E	1.9
West Gate	2014/7/30 10:10	2.6	<0.01	Fine	ESE	1.8
West Gate	2014/7/30 10:20	2.6	<0.01	Fine	ESE	2.0
West Gate	2014/7/30 10:30	2.6	<0.01	Fine	ESE	2.4
West Gate	2014/7/30 10:40	2.6	<0.01	Fine	SE	2.7
West Gate	2014/7/30 10:50	2.6	<0.01	Fine	SE	3.0
West Gate	2014/7/30 11:00	2.6	<0.01	Fine	SE	3.0
West Gate	2014/7/30 11:10	2.6	<0.01	Fine	SSE	3.4



Measuring Point	Measurement Date	γ Ray	Neutron Ray	Weather	Wind Direction	Wind Velocity (m/s)
West Gate	2014/7/30 11:20	2.5	<0.01	Fine	SSE	3.7
West Gate	2014/7/30 11:30	2.5	<0.01	Fine	SSE	3.7
West Gate	2014/7/30 11:40	2.5	<0.01	Fine	SSE	4.2
West Gate	2014/7/30 11:50	2.5	<0.01	Fine	SSE	4.1
West Gate	2014/7/30 12:00	2.5	<0.01	Fine	SSE	3.7
West Gate	2014/7/30 12:10	2.5	<0.01	Fine	SSE	3.8
West Gate	2014/7/30 12:20	2.5	<0.01	Fine	SSE	3.8
West Gate	2014/7/30 12:30	2.5	<0.01	Fine	SSE	4.1
West Gate	2014/7/30 12:40	2.5	<0.01	Fine	SSE	4.8
West Gate	2014/7/30 12:50	2.5	<0.01	Fine	SSE	4.5
West Gate	2014/7/30 13:00	2.5	<0.01	Fine	SSE	5.4
West Gate	2014/7/30 13:10	2.5	<0.01	Fine	SSE	5.3
West Gate	2014/7/30 13:20	2.5	<0.01	Fine	SSE	5.2
West Gate	2014/7/30 13:30	2.6	<0.01	Fine	SSE	5.3
West Gate	2014/7/30 13:40	2.6	<0.01	Fine	SSE	5.0
West Gate	2014/7/30 13:50	2.6	<0.01	Fine	SSE	4.5
West Gate	2014/7/30 14:00	2.6	<0.01	Fine	SSE	4.5
West Gate	2014/7/30 14:10	2.6	<0.01	Fine	SSE	4.5
West Gate	2014/7/30 14:20	2.6	<0.01	Fine	SSE	4.6
West Gate	2014/7/30 14:30	2.6	<0.01	Fine	SSE	4.5
West Gate	2014/7/30 14:40	2.6	<0.01	Fine	SSE	4.1
West Gate	2014/7/30 14:50	2.6	<0.01	Fine	SSE	3.9
West Gate	2014/7/30 15:00	2.6	<0.01	Fine	SSE	4.4
West Gate	2014/7/30 15:10	2.6	<0.01	Fine	SSE	4.2
West Gate	2014/7/30 15:20	2.7	<0.01	Fine	SSE	4.1
West Gate	2014/7/30 15:30	2.7	<0.01	Fine	SSE	3.8
West Gate	2014/7/30 15:40	2.6	<0.01	Fine	SSE	3.7
West Gate	2014/7/30 15:50	2.6	<0.01	Fine	SSE	4.0
West Gate	2014/7/30 16:00	2.6	<0.01	Fine	SSE	3.7
West Gate	2014/7/30 16:10	2.6	<0.01	Fine	SSE	3.6
West Gate	2014/7/30 16:20	2.6	<0.01	Fine	SSE	3.8
West Gate	2014/7/30 16:30	2.6	<0.01	Fine	SSE	3.8
West Gate	2014/7/30 16:40	2.6	<0.01	Fine	SSE	3.5
West Gate	2014/7/30 16:50	2.6	<0.01	Fine	SSE	4.1
West Gate	2014/7/30 17:00	2.6	<0.01	Fine	SSE	3.5
West Gate	2014/7/30 17:10	2.5	<0.01	Fine	SSE	3.2
West Gate	2014/7/30 17:20	2.5	<0.01	Fine	S	3.4
West Gate	2014/7/30 17:30	2.6	<0.01	Fine	S	3.9
West Gate	2014/7/30 17:40	2.6	<0.01	Fine	S	3.6
West Gate	2014/7/30 17:50	2.6	<0.01	Fine	S	3.5
West Gate	2014/7/30 18:00	2.6	<0.01	Fine	S	3.0
West Gate	2014/7/30 18:10	2.6	<0.01	Fine	S	3.6
West Gate	2014/7/30 18:20	2.6	<0.01	Fine	S	3.2
West Gate	2014/7/30 18:30	2.6	<0.01	Fine	S	3.4
West Gate	2014/7/30 18:40	2.6	<0.01	Fine	S	3.2
West Gate	2014/7/30 18:50	2.6	<0.01	Fine	S	3.1
West Gate	2014/7/30 19:00	2.5	<0.01	Fine	S	2.9
West Gate	2014/7/30 19:10	2.6	<0.01	Fine	S	2.7
West Gate	2014/7/30 19:20	2.5	<0.01	Fine	S	2.6
West Gate	2014/7/30 19:30	2.6	<0.01	Fine	SSW	2.9
West Gate	2014/7/30 19:40	2.5	<0.01	Fine	SSW	2.4
West Gate	2014/7/30 19:50	2.6	<0.01	Fine	S	2.6
West Gate	2014/7/30 20:00	2.6	<0.01	Fine	S	1.7
West Gate	2014/7/30 20:10	2.6	<0.01	Fine	S	1.5
West Gate	2014/7/30 20:20	2.6	<0.01	Fine	S	2.0
West Gate	2014/7/30 20:30	2.6	<0.01	Fine	SSW	2.5
West Gate	2014/7/30 20:40	2.6	<0.01	Fine	S	2.4
West Gate	2014/7/30 20:50	2.6	<0.01	Fine	S	3.0
West Gate	2014/7/30 21:00	2.6	<0.01	Fine	S	2.4
West Gate	2014/7/30 21:10	2.6	<0.01	Fine	S	2.4
West Gate	2014/7/30 21:20	2.6	<0.01	Fine	SSW	2.0
West Gate	2014/7/30 21:30	2.6	<0.01	Fine	S	2.6
West Gate	2014/7/30 21:40	2.6	<0.01	Fine	S	2.8
West Gate	2014/7/30 21:50	2.6	<0.01	Fine	SSW	2.0
West Gate	2014/7/30 22:00	2.6	<0.01	Fine	S	1.6
West Gate	2014/7/30 22:10	2.6	<0.01	Fine	S	2.3
West Gate	2014/7/30 22:20	2.6	<0.01	Fine	S	2.0
West Gate	2014/7/30 22:30	2.6	<0.01	Fine	S	2.6
West Gate	2014/7/30 22:40	2.6	<0.01	Fine	S	2.4
West Gate	2014/7/30 22:50	2.5	<0.01	Fine	S	2.2
West Gate	2014/7/30 23:00	2.5	<0.01	Fine	S	1.4
West Gate	2014/7/30 23:10	2.6	<0.01	Fine	S	1.4
West Gate	2014/7/30 23:20	2.6	<0.01	Fine	S	1.5
West Gate	2014/7/30 23:30	2.6	<0.01	Fine	S	1.7
West Gate	2014/7/30 23:40	2.6	<0.01	Fine	SSW	1.8
West Gate	2014/7/30 23:50	2.5	<0.01	Fine	SSW	2.0

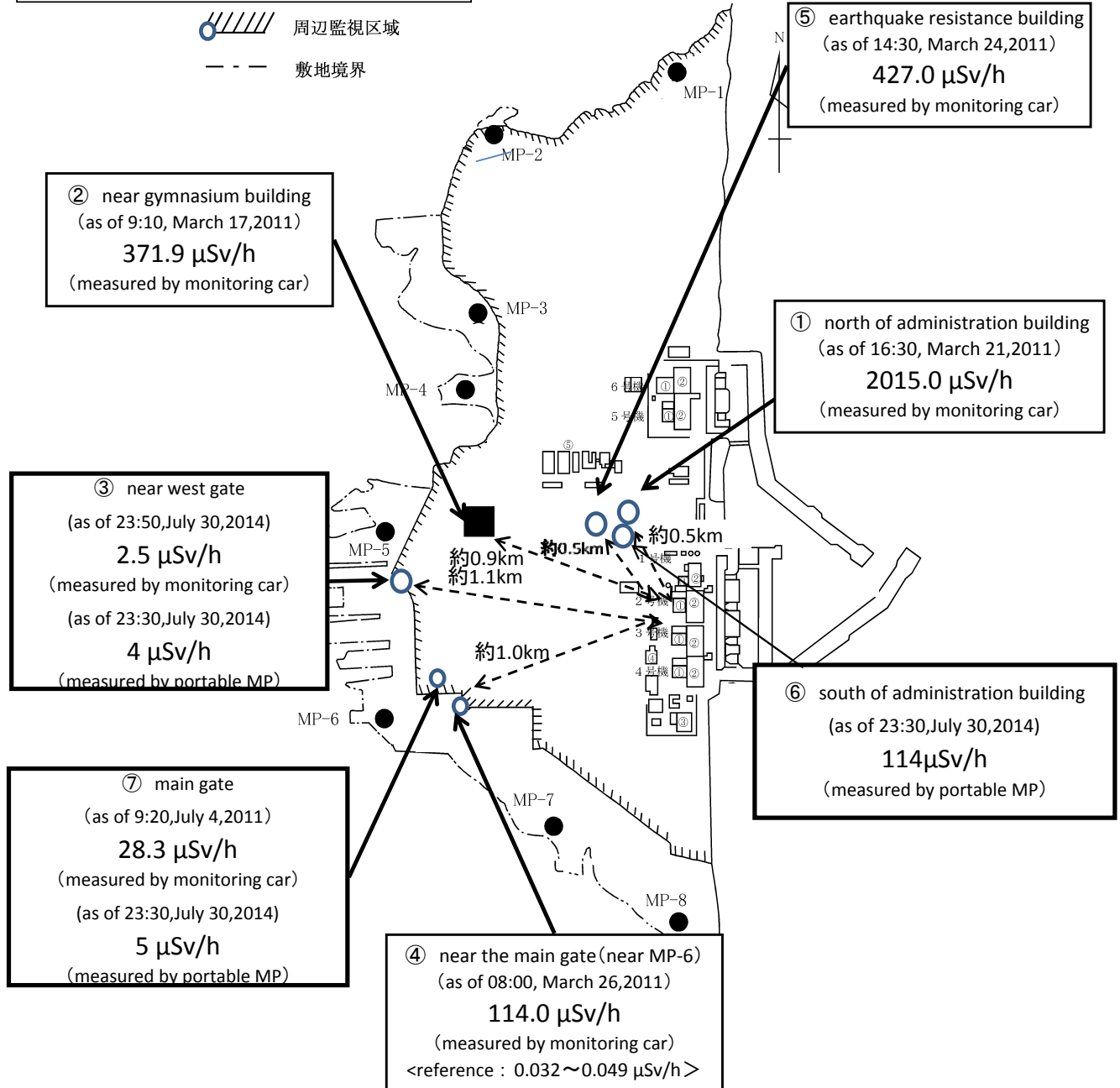
Fukushima Daiichi Nuclear Power Plant

2014/7/30

as of 23:50

周辺監視区域 : supervised outside area
敷地境界 : site boundary

 周辺監視区域
 敷地境界



※Reference data indicate the normal fluctuation range of airborne radiation rate.