

Fixed point Monitoring Status by Temporary Monitoring Post at Fukushima Daiichi Nuclear Power Station

Date	Radiation Dose Rate (μ Sv/h) At the Main Buiding	Radiation Dose Rate (μ Sv/h) At the Main Gate	Radiation Dose Rate (μ Sv/h) At the West Gate
2014/7/22 0:00	112	12	3
2014/7/22 0:30	112	12	4
2014/7/22 1:00	112	12	4
2014/7/22 1:30	112	11	3
2014/7/22 2:00	112	11	4
2014/7/22 2:30	112	11	4
2014/7/22 3:00	112	11	4
2014/7/22 3:30	112	12	4
2014/7/22 4:00	112	12	4
2014/7/22 4:30	112	12	4
2014/7/22 5:00	112	12	4
2014/7/22 5:30	112	12	4
2014/7/22 6:00	112	12	4
2014/7/22 6:30	112	12	4
2014/7/22 7:00	113	12	4
2014/7/22 7:30	113	12	4
2014/7/22 8:00	113	12	4
2014/7/22 8:30	113	12	4
2014/7/22 9:00	113	12	4
2014/7/22 9:30	114	12	4
2014/7/22 10:00	114	12	4
2014/7/22 10:30	114	12	4
2014/7/22 11:00	114	12	4
2014/7/22 11:30	114	12	3
2014/7/22 12:00	114	12	4
2014/7/22 12:30	114	12	4
2014/7/22 13:00	114	12	4
2014/7/22 13:30	114	12	4
2014/7/22 14:00	114	12	4
2014/7/22 14:30	114	12	4
2014/7/22 15:00	114	12	4
2014/7/22 15:30	114	12	4
2014/7/22 16:00	113	12	4
2014/7/22 16:30	113	12	4
2014/7/22 17:00	113	12	4
2014/7/22 17:30	113	12	4
2014/7/22 18:00	113	12	4
2014/7/22 18:30	113	12	4
2014/7/22 19:00	113	12	4
2014/7/22 19:30	113	12	4
2014/7/22 20:00	113	12	3
2014/7/22 20:30	113	12	3
2014/7/22 21:00	113	12	3
2014/7/22 21:30	113	12	4
2014/7/22 22:00	113	12	4
2014/7/22 22:30	113	12	4
2014/7/22 23:00	113	12	3
2014/7/22 23:30	113	12	4

Monitoring data by a monitoring car* at Fukushima Daiichi Nuclear Power Station (μ Sv/h)

* The data from monitoring car may deficit as the vehicle may change monitoring point.

*About the direction of the wind and the wind velocity,we are measuring with the weather observation meter of the 10m higher.

*“-”: the wind velocity/“CALM”:the wind direction is below 0.5m/s.

Measuring Point	Measurement Date	γ Ray	Neutron Ray	Weather	Wind Direction	Wind Velocity (m/s)
West Gate	2014/7/22 0:00	2.5	<0.01	Cloudy	NW	0.6
West Gate	2014/7/22 0:10	2.5	<0.01	Cloudy	WNW	0.6
West Gate	2014/7/22 0:20	2.5	<0.01	Cloudy	WNW	1.0
West Gate	2014/7/22 0:30	2.5	<0.01	Cloudy	NW	0.8
West Gate	2014/7/22 0:40	2.4	<0.01	Cloudy	NNW	1.3
West Gate	2014/7/22 0:50	2.5	<0.01	Cloudy	NNW	1.6
West Gate	2014/7/22 1:00	2.4	<0.01	Cloudy	NNW	1.3
West Gate	2014/7/22 1:10	2.5	<0.01	Cloudy	NNW	0.8
West Gate	2014/7/22 1:20	2.5	<0.01	Cloudy	N	0.6
West Gate	2014/7/22 1:30	2.5	<0.01	Cloudy	NNW	0.7
West Gate	2014/7/22 1:40	2.5	<0.01	Cloudy	NW	0.8
West Gate	2014/7/22 1:50	2.5	<0.01	Cloudy	NW	0.6
West Gate	2014/7/22 2:00	2.5	<0.01	Cloudy	-	CALM
West Gate	2014/7/22 2:10	2.5	<0.01	Cloudy	-	CALM
West Gate	2014/7/22 2:20	2.4	<0.01	Cloudy	WNW	1.4
West Gate	2014/7/22 2:30	2.5	<0.01	Cloudy	WNW	1.4
West Gate	2014/7/22 2:40	2.5	<0.01	Cloudy	NW	1.0
West Gate	2014/7/22 2:50	2.5	<0.01	Cloudy	WNW	1.2
West Gate	2014/7/22 3:00	2.5	<0.01	Cloudy	NW	0.8
West Gate	2014/7/22 3:10	2.5	<0.01	Cloudy	WNW	0.7
West Gate	2014/7/22 3:20	2.5	<0.01	Cloudy	W	0.8
West Gate	2014/7/22 3:30	2.5	<0.01	Cloudy	W	0.9
West Gate	2014/7/22 3:40	2.5	<0.01	Cloudy	WNW	0.6
West Gate	2014/7/22 3:50	2.5	<0.01	Cloudy	-	CALM
West Gate	2014/7/22 4:00	2.5	<0.01	Cloudy	-	CALM
West Gate	2014/7/22 4:10	2.5	<0.01	Fine	W	0.7
West Gate	2014/7/22 4:20	2.5	<0.01	Fine	W	0.5
West Gate	2014/7/22 4:30	2.5	<0.01	Fine	WSW	0.5
West Gate	2014/7/22 4:40	2.5	<0.01	Fine	WSW	0.7
West Gate	2014/7/22 4:50	2.5	<0.01	Fine	-	CALM
West Gate	2014/7/22 5:00	2.5	<0.01	Fine	-	CALM
West Gate	2014/7/22 5:10	2.4	<0.01	Fine	-	CALM
West Gate	2014/7/22 5:20	2.5	<0.01	Fine	-	CALM
West Gate	2014/7/22 5:30	2.4	<0.01	Fine	-	CALM
West Gate	2014/7/22 5:40	2.4	<0.01	Fine	NW	1.1
West Gate	2014/7/22 5:50	2.5	<0.01	Fine	NNW	1.6
West Gate	2014/7/22 6:00	2.5	<0.01	Fine	NNW	1.6
West Gate	2014/7/22 6:10	2.5	<0.01	Fine	NNW	1.4
West Gate	2014/7/22 6:20	2.5	<0.01	Fine	NNW	1.5
West Gate	2014/7/22 6:30	2.5	<0.01	Fine	N	1.2
West Gate	2014/7/22 6:40	2.5	<0.01	Fine	NNW	1.1
West Gate	2014/7/22 6:50	2.5	<0.01	Fine	NE	0.8
West Gate	2014/7/22 7:00	2.5	<0.01	Fine	NE	0.7
West Gate	2014/7/22 7:10	2.5	<0.01	Fine	E	1.1
West Gate	2014/7/22 7:20	2.5	<0.01	Fine	E	0.8
West Gate	2014/7/22 7:30	2.5	<0.01	Fine	ESE	0.9
West Gate	2014/7/22 7:40	2.5	<0.01	Fine	ESE	0.9
West Gate	2014/7/22 7:50	2.5	<0.01	Fine	SE	0.9
West Gate	2014/7/22 8:00	2.5	<0.01	Fine	SE	1.1
West Gate	2014/7/22 8:10	2.5	<0.01	Fine	E	1.4
West Gate	2014/7/22 8:20	2.5	<0.01	Fine	ESE	2.1
West Gate	2014/7/22 8:30	2.5	<0.01	Fine	SE	2.0
West Gate	2014/7/22 8:40	2.5	<0.01	Fine	ESE	1.8
West Gate	2014/7/22 8:50	2.4	<0.01	Fine	ESE	1.9
West Gate	2014/7/22 9:00	2.5	<0.01	Fine	ESE	2.2
West Gate	2014/7/22 9:10	2.5	<0.01	Fine	SE	2.1
West Gate	2014/7/22 9:20	2.4	<0.01	Fine	SE	2.2
West Gate	2014/7/22 9:30	2.5	<0.01	Fine	SE	2.0
West Gate	2014/7/22 9:40	2.5	<0.01	Fine	SE	2.8
West Gate	2014/7/22 9:50	2.5	<0.01	Fine	SE	2.3
West Gate	2014/7/22 10:00	2.5	<0.01	Fine	SE	2.9
West Gate	2014/7/22 10:10	2.5	<0.01	Fine	SSE	3.0
West Gate	2014/7/22 10:20	2.5	<0.01	Fine	SE	3.0
West Gate	2014/7/22 10:30	2.5	<0.01	Fine	SE	3.2
West Gate	2014/7/22 10:40	2.5	<0.01	Fine	SE	3.2
West Gate	2014/7/22 10:50	2.5	<0.01	Fine	SE	3.8
West Gate	2014/7/22 11:00	2.5	<0.01	Fine	SE	3.7
West Gate	2014/7/22 11:10	2.5	<0.01	Fine	SE	3.1



Measuring Point	Measurement Date	γ Ray	Neutron Ray	Weather	Wind Direction	Wind Velocity (m/s)
West Gate	2014/7/22 11:20	2.5	<0.01	Fine	SE	3.3
West Gate	2014/7/22 11:30	2.5	<0.01	Fine	SE	2.7
West Gate	2014/7/22 11:40	2.5	<0.01	Fine	SE	2.9
West Gate	2014/7/22 11:50	2.5	<0.01	Fine	SE	2.2
West Gate	2014/7/22 12:00	2.5	<0.01	Fine	SSE	3.5
West Gate	2014/7/22 12:10	2.5	<0.01	Fine	SSE	3.0
West Gate	2014/7/22 12:20	2.5	<0.01	Fine	SE	3.2
West Gate	2014/7/22 12:30	2.5	<0.01	Fine	SE	3.5
West Gate	2014/7/22 12:40	2.4	<0.01	Fine	SE	3.3
West Gate	2014/7/22 12:50	2.5	<0.01	Fine	SE	3.1
West Gate	2014/7/22 13:00	2.5	<0.01	Fine	SE	3.2
West Gate	2014/7/22 13:10	2.5	<0.01	Fine	SE	3.4
West Gate	2014/7/22 13:20	2.5	<0.01	Fine	SE	3.6
West Gate	2014/7/22 13:30	2.5	<0.01	Fine	SE	4.3
West Gate	2014/7/22 13:40	2.5	<0.01	Fine	SE	3.6
West Gate	2014/7/22 13:50	2.5	<0.01	Fine	ESE	3.1
West Gate	2014/7/22 14:00	2.5	<0.01	Fine	ESE	3.9
West Gate	2014/7/22 14:10	2.5	<0.01	Fine	ESE	3.8
West Gate	2014/7/22 14:20	2.5	<0.01	Fine	ESE	4.1
West Gate	2014/7/22 14:30	2.5	<0.01	Fine	SE	3.4
West Gate	2014/7/22 14:40	2.5	<0.01	Fine	SE	3.7
West Gate	2014/7/22 14:50	2.5	<0.01	Fine	SE	3.8
West Gate	2014/7/22 15:00	2.5	<0.01	Fine	SE	4.2
West Gate	2014/7/22 15:10	2.5	<0.01	Fine	SE	3.3
West Gate	2014/7/22 15:20	2.5	<0.01	Fine	SE	3.5
West Gate	2014/7/22 15:30	2.5	<0.01	Fine	SSE	3.6
West Gate	2014/7/22 15:40	2.5	<0.01	Fine	SSE	4.2
West Gate	2014/7/22 15:50	2.5	<0.01	Fine	SSE	4.4
West Gate	2014/7/22 16:00	2.5	<0.01	Fine	SSE	3.8
West Gate	2014/7/22 16:10	2.5	<0.01	Cloudy	SSE	3.3
West Gate	2014/7/22 16:20	2.5	<0.01	Cloudy	SSE	2.9
West Gate	2014/7/22 16:30	2.5	<0.01	Cloudy	SSE	2.5
West Gate	2014/7/22 16:40	2.5	<0.01	Cloudy	SSE	2.1
West Gate	2014/7/22 16:50	2.5	<0.01	Cloudy	SSE	1.9
West Gate	2014/7/22 17:00	2.5	<0.01	Cloudy	SSE	2.2
West Gate	2014/7/22 17:10	2.4	<0.01	Cloudy	SSE	2.3
West Gate	2014/7/22 17:20	2.5	<0.01	Cloudy	SSE	2.2
West Gate	2014/7/22 17:30	2.5	<0.01	Cloudy	SE	1.8
West Gate	2014/7/22 17:40	2.5	<0.01	Cloudy	SE	1.3
West Gate	2014/7/22 17:50	2.5	<0.01	Cloudy	SE	1.7
West Gate	2014/7/22 18:00	2.5	<0.01	Cloudy	SSE	1.3
West Gate	2014/7/22 18:10	2.5	<0.01	Cloudy	SSE	1.4
West Gate	2014/7/22 18:20	2.5	<0.01	Cloudy	SSE	1.4
West Gate	2014/7/22 18:30	2.5	<0.01	Cloudy	SSW	1.1
West Gate	2014/7/22 18:40	2.5	<0.01	Cloudy	SW	0.7
West Gate	2014/7/22 18:50	2.5	<0.01	Cloudy	SSW	0.6
West Gate	2014/7/22 19:00	2.5	<0.01	Cloudy	SE	0.6
West Gate	2014/7/22 19:10	2.5	<0.01	Cloudy	-	CALM
West Gate	2014/7/22 19:20	2.5	<0.01	Cloudy	SW	0.5
West Gate	2014/7/22 19:30	2.5	<0.01	Cloudy	SW	0.6
West Gate	2014/7/22 19:40	2.5	<0.01	Cloudy	-	CALM
West Gate	2014/7/22 19:50	2.5	<0.01	Cloudy	NW	0.9
West Gate	2014/7/22 20:00	2.5	<0.01	Cloudy	NW	0.7
West Gate	2014/7/22 20:10	2.5	<0.01	Cloudy	WNW	1.0
West Gate	2014/7/22 20:20	2.5	<0.01	Cloudy	NW	1.4
West Gate	2014/7/22 20:30	2.5	<0.01	Cloudy	WNW	1.5
West Gate	2014/7/22 20:40	2.5	<0.01	Cloudy	WNW	1.5
West Gate	2014/7/22 20:50	2.5	<0.01	Cloudy	WNW	1.7
West Gate	2014/7/22 21:00	2.5	<0.01	Cloudy	WNW	1.4
West Gate	2014/7/22 21:10	2.5	<0.01	Cloudy	W	1.1
West Gate	2014/7/22 21:20	2.5	<0.01	Cloudy	W	1.0
West Gate	2014/7/22 21:30	2.5	<0.01	Cloudy	W	1.6
West Gate	2014/7/22 21:40	2.5	<0.01	Cloudy	WSW	1.5
West Gate	2014/7/22 21:50	2.5	<0.01	Cloudy	WSW	1.3
West Gate	2014/7/22 22:00	2.5	<0.01	Cloudy	W	1.4
West Gate	2014/7/22 22:10	2.5	<0.01	Cloudy	W	1.5
West Gate	2014/7/22 22:20	2.5	<0.01	Cloudy	W	1.7
West Gate	2014/7/22 22:30	2.5	<0.01	Cloudy	W	2.1
West Gate	2014/7/22 22:40	2.5	<0.01	Cloudy	W	1.9
West Gate	2014/7/22 22:50	2.5	<0.01	Cloudy	W	1.8
West Gate	2014/7/22 23:00	2.5	<0.01	Cloudy	NW	1.6
West Gate	2014/7/22 23:10	2.5	<0.01	Cloudy	WNW	1.3
West Gate	2014/7/22 23:20	2.5	<0.01	Cloudy	-	CALM
West Gate	2014/7/22 23:30	2.5	<0.01	Cloudy	WSW	0.6
West Gate	2014/7/22 23:40	2.5	<0.01	Cloudy	-	CALM
West Gate	2014/7/22 23:50	2.5	<0.01	Cloudy	-	CALM

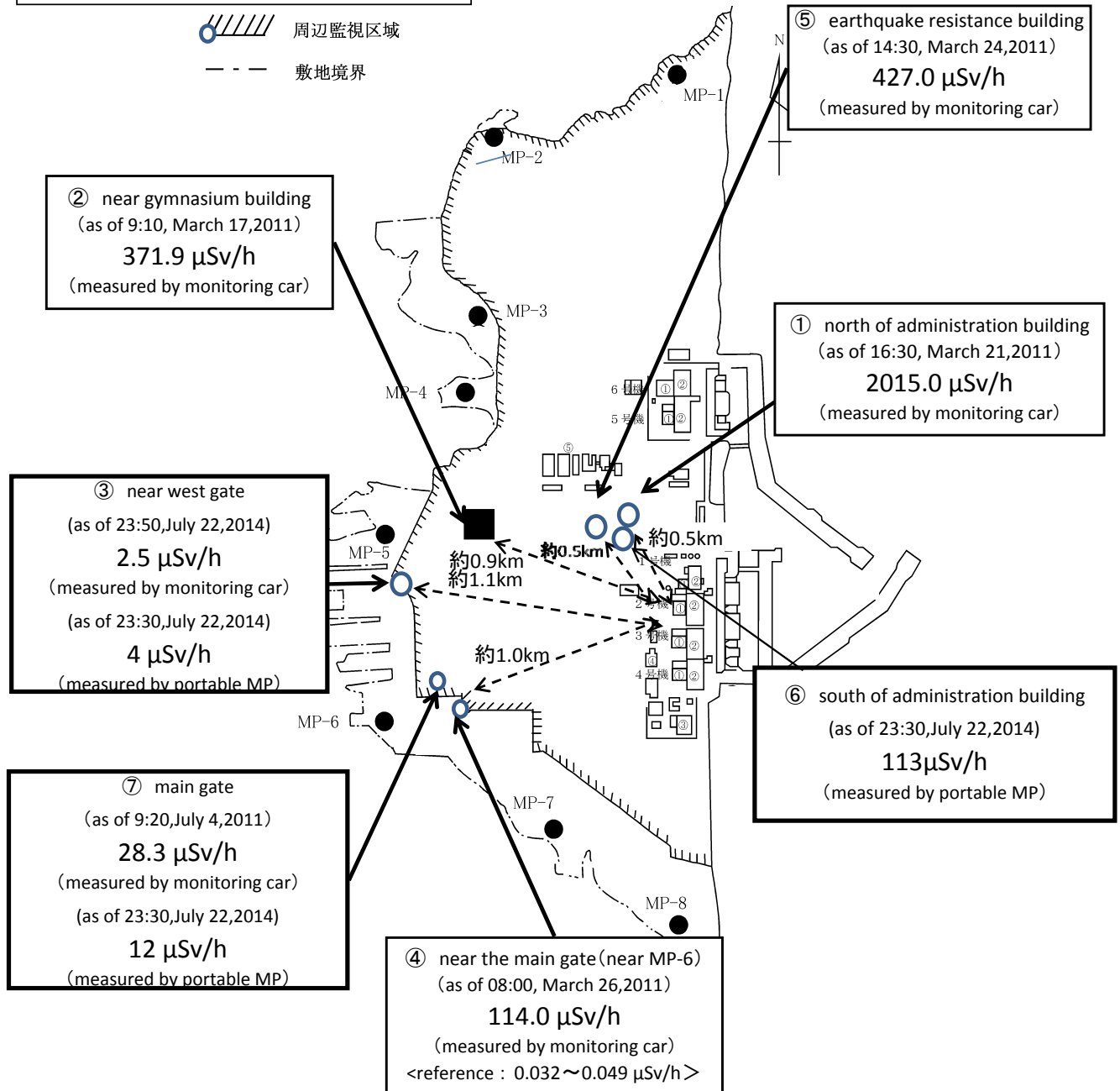
Fukushima Daiichi Nuclear Power Plant

2014/7/22

as of 23:50

周辺監視区域 : supervised outside area
敷地境界 : site boundary

 周辺監視区域
 敷地境界



※Reference data indicate the normal fluctuation range of airborne radiation rate.