

Fixed point Monitoring Status by Temporary Monitoring Post at Fukushima Daiichi Nuclear Power Station

Date	Radiation Dose Rate (μ Sv/h) At the Main Buiding	Radiation Dose Rate (μ Sv/h) At the Main Gate	Radiation Dose Rate (μ Sv/h) At the West Gate
2014/6/11 0:00	115	12	4
2014/6/11 0:30	115	12	4
2014/6/11 1:00	115	12	4
2014/6/11 1:30	115	12	4
2014/6/11 2:00	115	12	4
2014/6/11 2:30	115	12	4
2014/6/11 3:00	115	12	4
2014/6/11 3:30	115	12	4
2014/6/11 4:00	114	12	4
2014/6/11 4:30	114	12	4
2014/6/11 5:00	114	12	4
2014/6/11 5:30	114	12	4
2014/6/11 6:00	114	12	4
2014/6/11 6:30	114	12	4
2014/6/11 7:00	114	12	4
2014/6/11 7:30	114	12	4
2014/6/11 8:00	114	12	4
2014/6/11 8:30	114	12	4
2014/6/11 9:00	114	12	4
2014/6/11 9:30	114	12	4
2014/6/11 10:00	115	12	4
2014/6/11 10:30	115	12	4
2014/6/11 11:00	115	12	4
2014/6/11 11:30	115	12	4
2014/6/11 12:00	115	12	4
2014/6/11 12:30	115	12	4
2014/6/11 13:00	115	12	4
2014/6/11 13:30	115	12	4
2014/6/11 14:00	115	12	4
2014/6/11 14:30	115	12	4
2014/6/11 15:00	115	12	4
2014/6/11 15:30	115	12	4
2014/6/11 16:00	115	12	4
2014/6/11 16:30	115	12	4
2014/6/11 17:00	115	12	4
2014/6/11 17:30	115	12	4
2014/6/11 18:00	115	12	4
2014/6/11 18:30	115	12	4
2014/6/11 19:00	114	12	4
2014/6/11 19:30	114	12	4
2014/6/11 20:00	113	12	4
2014/6/11 20:30	111	11	4
2014/6/11 21:00	112	11	4
2014/6/11 21:30	112	11	4
2014/6/11 22:00	113	12	4
2014/6/11 22:30	113	12	4
2014/6/11 23:00	113	12	4
2014/6/11 23:30	112	11	4

Monitoring data by a monitoring car* at Fukushima Daiichi Nuclear Power Station (μ Sv/h)

* The data from monitoring car may deficit as the vehicle may change monitoring point.

*About the direction of the wind and the wind velocity,we are measuring with the weather observation meter of the 10m higher.

*“-”: the wind velocity/“CALM”:the wind direction is below 0.5m/s.



Measuring Point	Measurement Date	γ Ray	Neutron Ray	Weather	Wind Direction	Wind Velocity (m/s)
West Gate	2014/6/11 0:00	2.5	<0.01	Cloudy	N	0.9
West Gate	2014/6/11 0:10	2.5	<0.01	Cloudy	NNW	1.2
West Gate	2014/6/11 0:20	2.5	<0.01	Cloudy	N	1.3
West Gate	2014/6/11 0:30	2.5	<0.01	Cloudy	NNW	0.8
West Gate	2014/6/11 0:40	2.5	<0.01	Cloudy	NW	0.9
West Gate	2014/6/11 0:50	2.5	<0.01	Cloudy	NW	1.1
West Gate	2014/6/11 1:00	2.6	<0.01	Cloudy	NNW	1.4
West Gate	2014/6/11 1:10	2.6	<0.01	Cloudy	NNW	1.1
West Gate	2014/6/11 1:20	2.6	<0.01	Cloudy	NNW	1.3
West Gate	2014/6/11 1:30	2.6	<0.01	Cloudy	NNW	1.2
West Gate	2014/6/11 1:40	2.5	<0.01	Cloudy	NNW	0.9
West Gate	2014/6/11 1:50	2.5	<0.01	Cloudy	N	1.1
West Gate	2014/6/11 2:00	2.5	<0.01	Cloudy	N	1.5
West Gate	2014/6/11 2:10	2.6	<0.01	Rain	N	1.7
West Gate	2014/6/11 2:20	2.6	<0.01	Rain	N	1.5
West Gate	2014/6/11 2:30	2.5	<0.01	Rain	NNE	1.7
West Gate	2014/6/11 2:40	2.5	<0.01	Rain	NNE	2.2
West Gate	2014/6/11 2:50	2.5	<0.01	Rain	NNE	2.8
West Gate	2014/6/11 3:00	2.5	<0.01	Rain	NNE	2.0
West Gate	2014/6/11 3:10	2.6	<0.01	Rain	N	1.3
West Gate	2014/6/11 3:20	2.5	<0.01	Rain	N	1.5
West Gate	2014/6/11 3:30	2.5	<0.01	Rain	NNE	0.7
West Gate	2014/6/11 3:40	2.5	<0.01	Rain	-	CALM
West Gate	2014/6/11 3:50	2.5	<0.01	Rain	NNE	1.1
West Gate	2014/6/11 4:00	2.5	<0.01	Rain	NNE	1.5
West Gate	2014/6/11 4:10	2.5	<0.01	Cloudy	NNE	1.3
West Gate	2014/6/11 4:20	2.5	<0.01	Cloudy	NNE	1.4
West Gate	2014/6/11 4:30	2.5	<0.01	Cloudy	N	1.2
West Gate	2014/6/11 4:40	2.5	<0.01	Cloudy	N	1.4
West Gate	2014/6/11 4:50	2.5	<0.01	Cloudy	N	1.6
West Gate	2014/6/11 5:00	2.5	<0.01	Cloudy	N	2.0
West Gate	2014/6/11 5:10	2.5	<0.01	Cloudy	N	2.1
West Gate	2014/6/11 5:20	2.5	<0.01	Cloudy	NNW	1.9
West Gate	2014/6/11 5:30	2.5	<0.01	Cloudy	NNW	1.6
West Gate	2014/6/11 5:40	2.5	<0.01	Cloudy	N	1.8
West Gate	2014/6/11 5:50	2.5	<0.01	Cloudy	N	1.6
West Gate	2014/6/11 6:00	2.5	<0.01	Cloudy	NNW	1.6
West Gate	2014/6/11 6:10	2.5	<0.01	Cloudy	NNW	1.5
West Gate	2014/6/11 6:20	2.5	<0.01	Cloudy	NNW	1.6
West Gate	2014/6/11 6:30	2.5	<0.01	Cloudy	NNW	1.4
West Gate	2014/6/11 6:40	2.5	<0.01	Cloudy	NNW	1.1
West Gate	2014/6/11 6:50	2.5	<0.01	Cloudy	NNW	1.1
West Gate	2014/6/11 7:00	2.5	<0.01	Cloudy	NNW	1.0
West Gate	2014/6/11 7:10	2.5	<0.01	Cloudy	N	0.8
West Gate	2014/6/11 7:20	2.5	<0.01	Cloudy	NNW	1.0
West Gate	2014/6/11 7:30	2.5	<0.01	Cloudy	NNW	1.1
West Gate	2014/6/11 7:40	2.5	<0.01	Cloudy	N	0.6
West Gate	2014/6/11 7:50	2.5	<0.01	Cloudy	NE	0.6
West Gate	2014/6/11 8:00	2.5	<0.01	Cloudy	ESE	0.9
West Gate	2014/6/11 8:10	2.5	<0.01	Cloudy	E	1.9
West Gate	2014/6/11 8:20	2.5	<0.01	Cloudy	E	1.6
West Gate	2014/6/11 8:30	2.5	<0.01	Cloudy	E	1.2
West Gate	2014/6/11 8:40	2.5	<0.01	Cloudy	E	0.7
West Gate	2014/6/11 8:50	2.5	<0.01	Cloudy	SE	0.8
West Gate	2014/6/11 9:00	2.5	<0.01	Cloudy	SE	1.4
West Gate	2014/6/11 9:10	2.5	<0.01	Cloudy	ESE	1.8
West Gate	2014/6/11 9:20	2.4	<0.01	Cloudy	ESE	1.6
West Gate	2014/6/11 9:30	2.5	<0.01	Cloudy	ENE	1.6
West Gate	2014/6/11 9:40	2.5	<0.01	Cloudy	E	0.8
West Gate	2014/6/11 9:50	2.5	<0.01	Cloudy	E	1.4
West Gate	2014/6/11 10:00	2.5	<0.01	Cloudy	E	1.7
West Gate	2014/6/11 10:10	2.5	<0.01	Cloudy	ESE	2.2
West Gate	2014/6/11 10:20	2.5	<0.01	Cloudy	ESE	2.4
West Gate	2014/6/11 10:30	2.4	<0.01	Cloudy	SE	1.9
West Gate	2014/6/11 10:40	2.4	<0.01	Cloudy	SSE	2.2
West Gate	2014/6/11 10:50	2.5	<0.01	Cloudy	SE	1.9
West Gate	2014/6/11 11:00	2.5	<0.01	Cloudy	SE	2.2
West Gate	2014/6/11 11:10	2.5	<0.01	Cloudy	SE	2.4

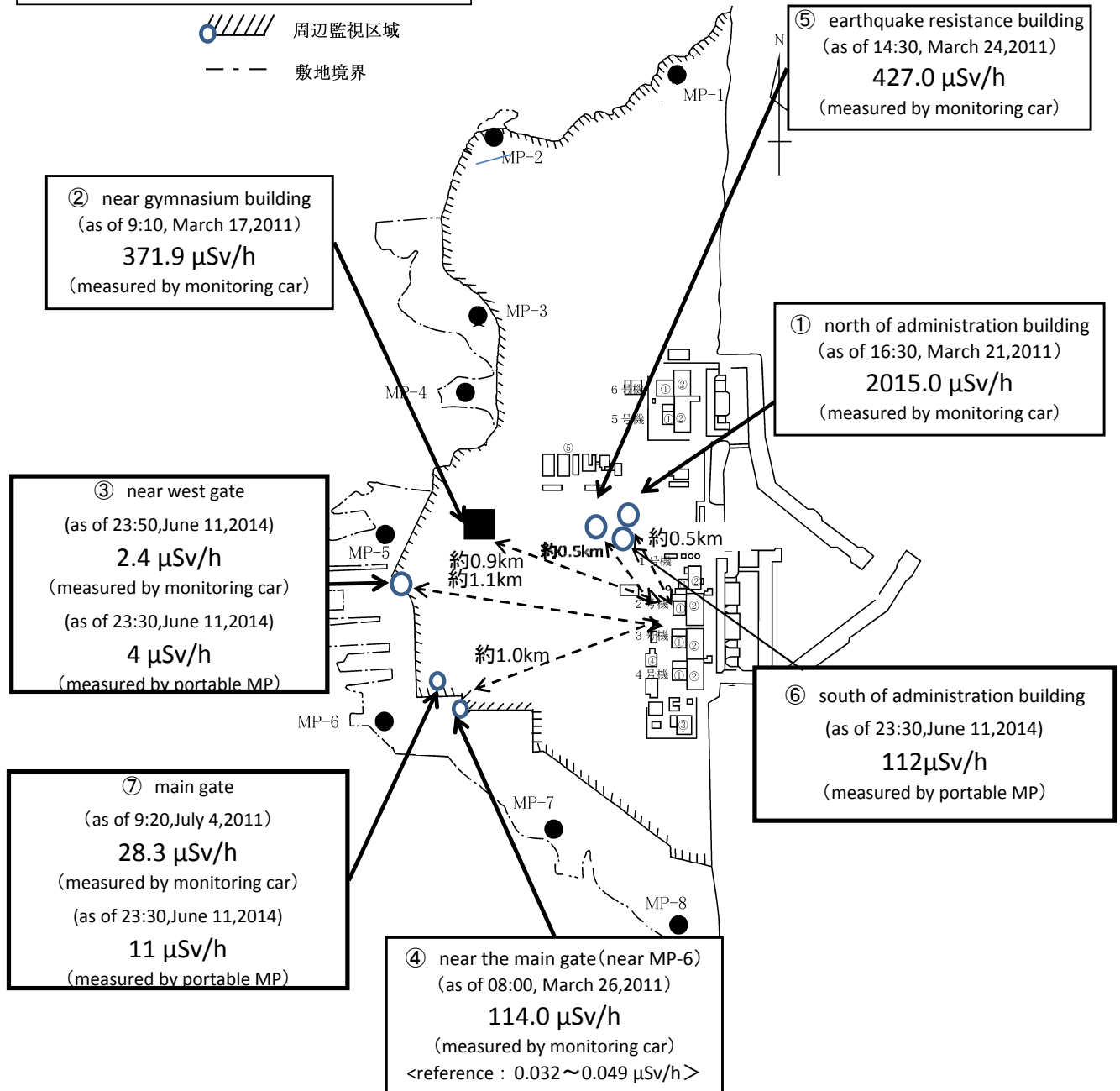
Measuring Point	Measurement Date	γ Ray	Neutron Ray	Weather	Wind Direction	Wind Velocity (m/s)
West Gate	2014/6/11 11:20	2.5	<0.01	Cloudy	SE	2.5
West Gate	2014/6/11 11:30	2.5	<0.01	Cloudy	SE	3.2
West Gate	2014/6/11 11:40	2.5	<0.01	Cloudy	SE	2.9
West Gate	2014/6/11 11:50	2.5	<0.01	Cloudy	SE	2.7
West Gate	2014/6/11 12:00	2.5	<0.01	Cloudy	SE	3.0
West Gate	2014/6/11 12:10	2.5	<0.01	Cloudy	SSE	2.9
West Gate	2014/6/11 12:20	2.5	<0.01	Cloudy	SSE	3.5
West Gate	2014/6/11 12:30	2.5	<0.01	Cloudy	SSE	3.6
West Gate	2014/6/11 12:40	2.5	<0.01	Cloudy	SSE	2.9
West Gate	2014/6/11 12:50	2.5	<0.01	Cloudy	SSE	2.6
West Gate	2014/6/11 13:00	2.6	<0.01	Cloudy	SE	3.1
West Gate	2014/6/11 13:10	2.5	<0.01	Cloudy	SSE	3.7
West Gate	2014/6/11 13:20	2.5	<0.01	Cloudy	SSE	3.7
West Gate	2014/6/11 13:30	2.5	<0.01	Cloudy	SSE	4.0
West Gate	2014/6/11 13:40	2.5	<0.01	Cloudy	SSE	3.5
West Gate	2014/6/11 13:50	2.5	<0.01	Cloudy	SSE	3.3
West Gate	2014/6/11 14:00	2.6	<0.01	Cloudy	S	3.4
West Gate	2014/6/11 14:10	2.5	<0.01	Cloudy	S	3.7
West Gate	2014/6/11 14:20	2.5	<0.01	Cloudy	S	2.8
West Gate	2014/6/11 14:30	2.5	<0.01	Cloudy	SSE	3.0
West Gate	2014/6/11 14:40	2.5	<0.01	Cloudy	SSE	3.2
West Gate	2014/6/11 14:50	2.5	<0.01	Cloudy	SE	2.8
West Gate	2014/6/11 15:00	2.5	<0.01	Cloudy	SE	3.0
West Gate	2014/6/11 15:10	2.5	<0.01	Cloudy	SSE	3.2
West Gate	2014/6/11 15:20	2.5	<0.01	Cloudy	SSE	3.7
West Gate	2014/6/11 15:30	2.5	<0.01	Cloudy	SSE	3.5
West Gate	2014/6/11 15:40	2.6	<0.01	Cloudy	SSE	3.1
West Gate	2014/6/11 15:50	2.5	<0.01	Cloudy	SSE	2.4
West Gate	2014/6/11 16:00	2.5	<0.01	Cloudy	SSE	2.4
West Gate	2014/6/11 16:10	2.6	<0.01	Cloudy	SSE	2.7
West Gate	2014/6/11 16:20	2.5	<0.01	Cloudy	SE	2.1
West Gate	2014/6/11 16:30	2.5	<0.01	Cloudy	SSE	2.9
West Gate	2014/6/11 16:40	2.5	<0.01	Cloudy	SSE	2.9
West Gate	2014/6/11 16:50	2.6	<0.01	Cloudy	SSE	2.6
West Gate	2014/6/11 17:00	2.5	<0.01	Cloudy	SSE	2.4
West Gate	2014/6/11 17:10	2.5	<0.01	Cloudy	SSE	2.5
West Gate	2014/6/11 17:20	2.6	<0.01	Cloudy	SSE	2.8
West Gate	2014/6/11 17:30	2.5	<0.01	Cloudy	SSE	3.2
West Gate	2014/6/11 17:40	2.6	<0.01	Cloudy	SSE	2.1
West Gate	2014/6/11 17:50	2.6	<0.01	Rain	SSE	1.3
West Gate	2014/6/11 18:00	2.6	<0.01	Rain	SE	1.8
West Gate	2014/6/11 18:10	2.5	<0.01	Rain	SE	1.7
West Gate	2014/6/11 18:20	2.5	<0.01	Rain	SSE	1.7
West Gate	2014/6/11 18:30	2.6	<0.01	Rain	SSE	1.1
West Gate	2014/6/11 18:40	2.6	<0.01	Rain	SE	1.1
West Gate	2014/6/11 18:50	2.5	<0.01	Rain	E	1.2
West Gate	2014/6/11 19:00	2.5	<0.01	Rain	E	0.9
West Gate	2014/6/11 19:10	2.5	<0.01	Rain	ESE	0.9
West Gate	2014/6/11 19:20	2.5	<0.01	Rain	ENE	0.8
West Gate	2014/6/11 19:30	2.5	<0.01	Cloudy	NE	0.7
West Gate	2014/6/11 19:40	2.5	<0.01	Cloudy	-	CALM
West Gate	2014/6/11 19:50	2.5	<0.01	Rain	NE	0.9
West Gate	2014/6/11 20:00	2.5	<0.01	Rain	ENE	1.0
West Gate	2014/6/11 20:10	2.4	<0.01	Rain	SE	1.1
West Gate	2014/6/11 20:20	2.4	<0.01	Rain	NE	1.3
West Gate	2014/6/11 20:30	2.4	<0.01	Rain	-	CALM
West Gate	2014/6/11 20:40	2.5	<0.01	Rain	SSE	2.1
West Gate	2014/6/11 20:50	2.5	<0.01	Rain	SSE	3.8
West Gate	2014/6/11 21:00	2.5	<0.01	Rain	SSE	3.7
West Gate	2014/6/11 21:10	2.5	<0.01	Cloudy	SSE	3.2
West Gate	2014/6/11 21:20	2.5	<0.01	Cloudy	S	3.1
West Gate	2014/6/11 21:30	2.5	<0.01	Cloudy	S	2.2
West Gate	2014/6/11 21:40	2.5	<0.01	Cloudy	S	2.5
West Gate	2014/6/11 21:50	2.5	<0.01	Cloudy	S	2.7
West Gate	2014/6/11 22:00	2.5	<0.01	Cloudy	SSE	2.1
West Gate	2014/6/11 22:10	2.5	<0.01	Cloudy	SSE	2.5
West Gate	2014/6/11 22:20	2.5	<0.01	Cloudy	SSE	2.4
West Gate	2014/6/11 22:30	2.5	<0.01	Cloudy	SSE	1.6
West Gate	2014/6/11 22:40	2.5	<0.01	Cloudy	SSE	2.9
West Gate	2014/6/11 22:50	2.5	<0.01	Rain	SSE	3.1
West Gate	2014/6/11 23:00	2.5	<0.01	Rain	SSE	2.6
West Gate	2014/6/11 23:10	2.5	<0.01	Rain	SSE	2.4
West Gate	2014/6/11 23:20	2.5	<0.01	Rain	SSE	3.5
West Gate	2014/6/11 23:30	2.5	<0.01	Rain	SSE	3.3
West Gate	2014/6/11 23:40	2.5	<0.01	Rain	SSE	3.1
West Gate	2014/6/11 23:50	2.4	<0.01	Rain	SE	3.2

Fukushima Daiichi Nuclear Power Plant

2014/6/11
as of 23:50

周辺監視区域 : supervised outside area
敷地境界 : site boundary

 周辺監視区域
 敷地境界



※Reference data indicate the normal fluctuation range of airborne radiation rate.