

Fixed point Monitoring Status by Temporary Monitoring Post at Fukushima Daiichi Nuclear Power Station

Date	Radiation Dose Rate (μ Sv/h) At the Main Buiding	Radiation Dose Rate (μ Sv/h) At the Main Gate	Radiation Dose Rate (μ Sv/h) At the West Gate
2014/5/21 0:00	121	13	4
2014/5/21 0:30	122	13	4
2014/5/21 1:00	122	13	4
2014/5/21 1:30	122	13	4
2014/5/21 2:00	122	13	4
2014/5/21 2:30	122	13	4
2014/5/21 3:00	123	13	4
2014/5/21 3:30	123	13	4
2014/5/21 4:00	123	13	4
2014/5/21 4:30	122	13	4
2014/5/21 5:00	122	13	4
2014/5/21 5:30	122	13	4
2014/5/21 6:00	122	13	4
2014/5/21 6:30	122	13	4
2014/5/21 7:00	122	13	4
2014/5/21 7:30	121	13	4
2014/5/21 8:00	121	13	4
2014/5/21 8:30	121	13	4
2014/5/21 9:00	121	13	4
2014/5/21 9:30	119	13	4
2014/5/21 10:00	119	12	4
2014/5/21 10:30	119	12	4
2014/5/21 11:00	119	12	4
2014/5/21 11:30	118	12	4
2014/5/21 12:00	118	12	4
2014/5/21 12:30	118	12	4
2014/5/21 13:00	118	12	4
2014/5/21 13:30	118	12	4
2014/5/21 14:00	117	12	4
2014/5/21 14:30	117	12	4
2014/5/21 15:00	116	12	4
2014/5/21 15:30	116	12	4
2014/5/21 16:00	116	12	4
2014/5/21 16:30	116	12	4
2014/5/21 17:00	116	12	4
2014/5/21 17:30	115	12	4
2014/5/21 18:00	115	12	4
2014/5/21 18:30	115	12	4
2014/5/21 19:00	115	12	4
2014/5/21 19:30	114	12	4
2014/5/21 20:00	115	12	4
2014/5/21 20:30	114	12	4
2014/5/21 21:00	115	12	4
2014/5/21 21:30	115	12	4
2014/5/21 22:00	116	12	4
2014/5/21 22:30	117	12	4
2014/5/21 23:00	117	12	4
2014/5/21 23:30	117	12	4

Monitoring data by a monitoring car* at Fukushima Daiichi Nuclear Power Station (μ Sv/h)

* The data from monitoring car may deficit as the vehicle may change monitoring point.

*About the direction of the wind and the wind velocity,we are measuring with the weather observation meter of the 10m higher.

*“-”: the wind velocity/“CALM”:the wind direction is below 0.5m/s.



Measuring Point	Measurement Date	γ Ray	Neutron Ray	Weather	Wind Direction	Wind Velocity (m/s)
West Gate	2014/5/21 0:00	2.7	<0.01	Cloudy	NNW	1.2
West Gate	2014/5/21 0:10	2.7	<0.01	Cloudy	NW	1.3
West Gate	2014/5/21 0:20	2.7	<0.01	Cloudy	NW	1.4
West Gate	2014/5/21 0:30	2.7	<0.01	Cloudy	NW	1.7
West Gate	2014/5/21 0:40	2.7	<0.01	Cloudy	NW	2.0
West Gate	2014/5/21 0:50	2.7	<0.01	Cloudy	NW	1.7
West Gate	2014/5/21 1:00	2.7	<0.01	Cloudy	NW	1.9
West Gate	2014/5/21 1:10	2.7	<0.01	Cloudy	NNW	1.9
West Gate	2014/5/21 1:20	2.8	<0.01	Cloudy	NNW	2.0
West Gate	2014/5/21 1:30	2.7	<0.01	Cloudy	NNW	1.6
West Gate	2014/5/21 1:40	2.7	<0.01	Cloudy	NNW	1.8
West Gate	2014/5/21 1:50	2.8	<0.01	Cloudy	NNW	1.8
West Gate	2014/5/21 2:00	2.7	<0.01	Cloudy	NNW	1.5
West Gate	2014/5/21 2:10	2.7	<0.01	Cloudy	N	1.5
West Gate	2014/5/21 2:20	2.7	<0.01	Cloudy	N	1.7
West Gate	2014/5/21 2:30	2.7	<0.01	Cloudy	NNW	1.3
West Gate	2014/5/21 2:40	2.7	<0.01	Cloudy	NNW	1.3
West Gate	2014/5/21 2:50	2.8	<0.01	Cloudy	N	1.5
West Gate	2014/5/21 3:00	2.8	<0.01	Cloudy	N	1.8
West Gate	2014/5/21 3:10	2.7	<0.01	Cloudy	N	1.1
West Gate	2014/5/21 3:20	2.7	<0.01	Cloudy	NNE	1.4
West Gate	2014/5/21 3:30	2.7	<0.01	Cloudy	NNE	1.6
West Gate	2014/5/21 3:40	2.7	<0.01	Cloudy	NNW	2.1
West Gate	2014/5/21 3:50	2.8	<0.01	Rain	N	1.7
West Gate	2014/5/21 4:00	2.7	<0.01	Rain	NNE	1.4
West Gate	2014/5/21 4:10	2.8	<0.01	Rain	N	1.3
West Gate	2014/5/21 4:20	2.7	<0.01	Rain	N	1.4
West Gate	2014/5/21 4:30	2.7	<0.01	Rain	N	1.8
West Gate	2014/5/21 4:40	2.7	<0.01	Rain	NNW	1.8
West Gate	2014/5/21 4:50	2.7	<0.01	Rain	NNW	1.8
West Gate	2014/5/21 5:00	2.7	<0.01	Rain	NNW	1.6
West Gate	2014/5/21 5:10	2.7	<0.01	Rain	NNW	2.5
West Gate	2014/5/21 5:20	2.7	<0.01	Rain	N	3.3
West Gate	2014/5/21 5:30	2.7	<0.01	Rain	N	2.9
West Gate	2014/5/21 5:40	2.7	<0.01	Cloudy	N	2.9
West Gate	2014/5/21 5:50	2.7	<0.01	Rain	NNW	2.9
West Gate	2014/5/21 6:00	2.7	<0.01	Rain	NNW	2.3
West Gate	2014/5/21 6:10	2.7	<0.01	Cloudy	N	1.4
West Gate	2014/5/21 6:20	2.7	<0.01	Cloudy	NNW	2.2
West Gate	2014/5/21 6:30	2.7	<0.01	Rain	N	2.4
West Gate	2014/5/21 6:40	2.7	<0.01	Rain	NNW	1.9
West Gate	2014/5/21 6:50	2.7	<0.01	Rain	N	2.3
West Gate	2014/5/21 7:00	2.7	<0.01	Cloudy	N	2.9
West Gate	2014/5/21 7:10	2.7	<0.01	Cloudy	NNW	2.5
West Gate	2014/5/21 7:20	2.7	<0.01	Cloudy	NNW	2.2
West Gate	2014/5/21 7:30	2.7	<0.01	Rain	NW	3.1
West Gate	2014/5/21 7:40	2.7	<0.01	Rain	NNW	3.5
West Gate	2014/5/21 7:50	2.7	<0.01	Rain	NNW	2.2
West Gate	2014/5/21 8:00	2.7	<0.01	Rain	NNW	2.0
West Gate	2014/5/21 8:10	2.7	<0.01	Rain	NNW	2.3
West Gate	2014/5/21 8:20	2.7	<0.01	Rain	NNW	2.7
West Gate	2014/5/21 8:30	2.7	<0.01	Rain	N	3.6
West Gate	2014/5/21 8:40	2.7	<0.01	Rain	N	3.9
West Gate	2014/5/21 8:50	2.7	<0.01	Rain	NNE	3.3
West Gate	2014/5/21 9:00	2.7	<0.01	Rain	N	2.7
West Gate	2014/5/21 9:10	2.7	<0.01	Rain	N	3.4
West Gate	2014/5/21 9:20	2.6	<0.01	Rain	N	3.6
West Gate	2014/5/21 9:30	2.6	<0.01	Rain	N	4.2
West Gate	2014/5/21 9:40	2.7	<0.01	Rain	N	3.9
West Gate	2014/5/21 9:50	2.6	<0.01	Rain	N	3.7
West Gate	2014/5/21 10:00	2.7	<0.01	Rain	N	2.7
West Gate	2014/5/21 10:10	2.6	<0.01	Rain	NNE	3.0
West Gate	2014/5/21 10:20	2.6	<0.01	Rain	NNE	3.0
West Gate	2014/5/21 10:30	2.6	<0.01	Rain	N	3.1
West Gate	2014/5/21 10:40	2.6	<0.01	Rain	N	3.5
West Gate	2014/5/21 10:50	2.6	<0.01	Rain	N	3.9
West Gate	2014/5/21 11:00	2.6	<0.01	Rain	N	3.8
West Gate	2014/5/21 11:10	2.6	<0.01	Rain	NNE	3.6

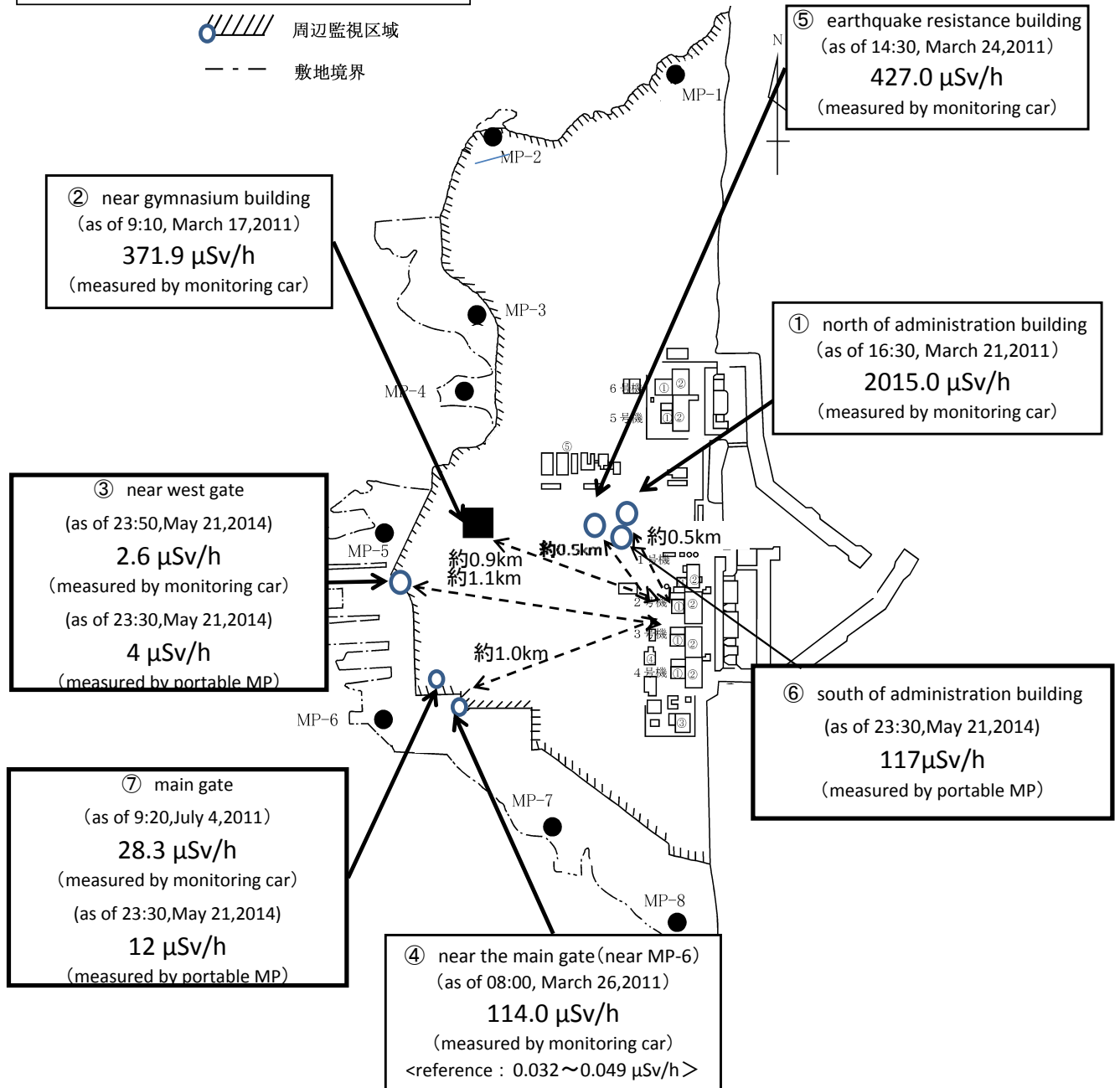
Measuring Point	Measurement Date	γ Ray	Neutron Ray	Weather	Wind Direction	Wind Velocity (m/s)
West Gate	2014/5/21 11:20	2.6	<0.01	Rain	NE	4.6
West Gate	2014/5/21 11:30	2.5	<0.01	Rain	NE	5.0
West Gate	2014/5/21 11:40	2.6	<0.01	Rain	NNE	4.1
West Gate	2014/5/21 11:50	2.6	<0.01	Rain	N	4.2
West Gate	2014/5/21 12:00	2.6	<0.01	Rain	N	4.1
West Gate	2014/5/21 12:10	2.6	<0.01	Rain	N	3.8
West Gate	2014/5/21 12:20	2.6	<0.01	Rain	NNE	3.3
West Gate	2014/5/21 12:30	2.6	<0.01	Rain	NNE	3.8
West Gate	2014/5/21 12:40	2.6	<0.01	Rain	N	4.2
West Gate	2014/5/21 12:50	2.6	<0.01	Rain	N	3.6
West Gate	2014/5/21 13:00	2.6	<0.01	Rain	NNE	3.9
West Gate	2014/5/21 13:10	2.6	<0.01	Rain	NNE	4.5
West Gate	2014/5/21 13:20	2.6	<0.01	Rain	NNE	4.8
West Gate	2014/5/21 13:30	2.6	<0.01	Rain	NNE	4.7
West Gate	2014/5/21 13:40	2.6	<0.01	Rain	NNE	4.7
West Gate	2014/5/21 13:50	2.6	<0.01	Rain	N	4.6
West Gate	2014/5/21 14:00	2.6	<0.01	Rain	NNE	4.5
West Gate	2014/5/21 14:10	2.6	<0.01	Rain	N	5.3
West Gate	2014/5/21 14:20	2.6	<0.01	Rain	N	5.8
West Gate	2014/5/21 14:30	2.6	<0.01	Rain	N	5.7
West Gate	2014/5/21 14:40	2.5	<0.01	Rain	N	5.2
West Gate	2014/5/21 14:50	2.6	<0.01	Rain	N	5.6
West Gate	2014/5/21 15:00	2.6	<0.01	Rain	N	5.3
West Gate	2014/5/21 15:10	2.6	<0.01	Rain	N	6.0
West Gate	2014/5/21 15:20	2.5	<0.01	Rain	N	6.5
West Gate	2014/5/21 15:30	2.5	<0.01	Rain	N	6.4
West Gate	2014/5/21 15:40	2.6	<0.01	Rain	N	6.8
West Gate	2014/5/21 15:50	2.5	<0.01	Rain	N	7.8
West Gate	2014/5/21 16:00	2.5	<0.01	Rain	N	7.2
West Gate	2014/5/21 16:10	2.5	<0.01	Rain	N	7.3
West Gate	2014/5/21 16:20	2.5	<0.01	Rain	N	6.3
West Gate	2014/5/21 16:30	2.6	<0.01	Rain	NNW	6.1
West Gate	2014/5/21 16:40	2.5	<0.01	Rain	N	7.8
West Gate	2014/5/21 16:50	2.5	<0.01	Rain	N	7.9
West Gate	2014/5/21 17:00	2.5	<0.01	Rain	N	7.5
West Gate	2014/5/21 17:10	2.5	<0.01	Rain	NNW	6.9
West Gate	2014/5/21 17:20	2.5	<0.01	Rain	N	6.6
West Gate	2014/5/21 17:30	2.5	<0.01	Rain	N	7.7
West Gate	2014/5/21 17:40	2.5	<0.01	Rain	N	6.7
West Gate	2014/5/21 17:50	2.5	<0.01	Rain	NNW	7.2
West Gate	2014/5/21 18:00	2.5	<0.01	Rain	NNW	6.6
West Gate	2014/5/21 18:10	2.5	<0.01	Rain	NNW	7.3
West Gate	2014/5/21 18:20	2.5	<0.01	Rain	N	6.9
West Gate	2014/5/21 18:30	2.5	<0.01	Rain	NNW	6.9
West Gate	2014/5/21 18:40	2.5	<0.01	Rain	NNW	6.4
West Gate	2014/5/21 18:50	2.5	<0.01	Rain	NNW	6.8
West Gate	2014/5/21 19:00	2.5	<0.01	Rain	NNW	6.7
West Gate	2014/5/21 19:10	2.5	<0.01	Rain	NNW	6.6
West Gate	2014/5/21 19:20	2.5	<0.01	Rain	NNW	7.0
West Gate	2014/5/21 19:30	2.5	<0.01	Rain	NW	6.8
West Gate	2014/5/21 19:40	2.5	<0.01	Rain	NW	7.0
West Gate	2014/5/21 19:50	2.5	<0.01	Rain	NW	7.9
West Gate	2014/5/21 20:00	2.5	<0.01	Rain	NW	7.0
West Gate	2014/5/21 20:10	2.5	<0.01	Rain	NW	7.0
West Gate	2014/5/21 20:20	2.5	<0.01	Rain	NW	6.3
West Gate	2014/5/21 20:30	2.5	<0.01	Rain	NNW	5.8
West Gate	2014/5/21 20:40	2.5	<0.01	Rain	NNW	5.3
West Gate	2014/5/21 20:50	2.5	<0.01	Rain	NNW	6.4
West Gate	2014/5/21 21:00	2.5	<0.01	Rain	NNW	6.5
West Gate	2014/5/21 21:10	2.5	<0.01	Rain	NNW	6.5
West Gate	2014/5/21 21:20	2.5	<0.01	Rain	NNW	6.0
West Gate	2014/5/21 21:30	2.5	<0.01	Rain	NNW	5.5
West Gate	2014/5/21 21:40	2.5	<0.01	Rain	NNW	5.5
West Gate	2014/5/21 21:50	2.5	<0.01	Rain	NNW	6.0
West Gate	2014/5/21 22:00	2.6	<0.01	Rain	NNW	5.7
West Gate	2014/5/21 22:10	2.6	<0.01	Rain	NNW	6.0
West Gate	2014/5/21 22:20	2.6	<0.01	Rain	NNW	5.9
West Gate	2014/5/21 22:30	2.6	<0.01	Rain	NNW	5.5
West Gate	2014/5/21 22:40	2.6	<0.01	Cloudy	NNW	5.5
West Gate	2014/5/21 22:50	2.6	<0.01	Rain	NNW	5.9
West Gate	2014/5/21 23:00	2.6	<0.01	Cloudy	NNW	6.2
West Gate	2014/5/21 23:10	2.6	<0.01	Cloudy	NNW	6.2
West Gate	2014/5/21 23:20	2.6	<0.01	Cloudy	NNW	5.7
West Gate	2014/5/21 23:30	2.6	<0.01	Cloudy	NNW	6.3
West Gate	2014/5/21 23:40	2.6	<0.01	Cloudy	NNW	6.1
West Gate	2014/5/21 23:50	2.6	<0.01	Cloudy	NNW	5.3

Fukushima Daiichi Nuclear Power Plant

2014/5/21
as of 23:50

周辺監視区域 : supervised outside area
敷地境界 : site boundary

 周辺監視区域
 敷地境界



※Reference data indicate the normal fluctuation range of airborne radiation rate.