

Fixed point Monitoring Status by Temporary Monitoring Post at Fukushima Daiichi Nuclear Power Station

Date	Radiation Dose Rate (μ Sv/h) At the Main Buiding	Radiation Dose Rate (μ Sv/h) At the Main Gate	Radiation Dose Rate (μ Sv/h) At the West Gate
2014/5/6 0:00	122	12	4
2014/5/6 0:30	122	12	4
2014/5/6 1:00	122	12	4
2014/5/6 1:30	122	12	4
2014/5/6 2:00	122	12	4
2014/5/6 2:30	122	12	4
2014/5/6 3:00	122	13	4
2014/5/6 3:30	122	13	4
2014/5/6 4:00	122	13	4
2014/5/6 4:30	122	13	4
2014/5/6 5:00	122	13	4
2014/5/6 5:30	122	13	4
2014/5/6 6:00	122	13	4
2014/5/6 6:30	123	13	4
2014/5/6 7:00	123	13	4
2014/5/6 7:30	123	13	4
2014/5/6 8:00	123	13	4
2014/5/6 8:30	123	13	4
2014/5/6 9:00	123	13	4
2014/5/6 9:30	123	13	4
2014/5/6 10:00	123	13	4
2014/5/6 10:30	123	13	4
2014/5/6 11:00	123	13	4
2014/5/6 11:30	124	13	4
2014/5/6 12:00	124	13	4
2014/5/6 12:30	124	13	4
2014/5/6 13:00	124	13	4
2014/5/6 13:30	124	13	4
2014/5/6 14:00	124	13	4
2014/5/6 14:30	124	13	4
2014/5/6 15:00	124	13	4
2014/5/6 15:30	124	13	4
2014/5/6 16:00	124	13	4
2014/5/6 16:30	124	13	4
2014/5/6 17:00	123	13	4
2014/5/6 17:30	123	13	4
2014/5/6 18:00	123	13	4
2014/5/6 18:30	122	13	4
2014/5/6 19:00	122	13	4
2014/5/6 19:30	122	13	4
2014/5/6 20:00	122	13	4
2014/5/6 20:30	122	13	4
2014/5/6 21:00	122	13	4
2014/5/6 21:30	122	13	4
2014/5/6 22:00	122	13	4
2014/5/6 22:30	122	13	4
2014/5/6 23:00	123	13	4
2014/5/6 23:30	123	13	4

Monitoring data by a monitoring car* at Fukushima Daiichi Nuclear Power Station (μ Sv/h)

* The data from monitoring car may deficit as the vehicle may change monitoring point.

*About the direction of the wind and the wind velocity,we are measuring with the weather observation meter of the 10m higher.

*“-”: the wind velocity/“CALM”:the wind direction is below 0.5m/s.



Measuring Point	Measurement Date	γ Ray	Neutron Ray	Weather	Wind Direction	Wind Velocity (m/s)
West Gate	2014/5/6 0:00	2.6	<0.01	Cloudy	WNW	4.7
West Gate	2014/5/6 0:10	2.6	<0.01	Cloudy	NW	3.8
West Gate	2014/5/6 0:20	2.6	<0.01	Cloudy	NW	2.8
West Gate	2014/5/6 0:30	2.7	<0.01	Cloudy	WNW	3.5
West Gate	2014/5/6 0:40	2.6	<0.01	Cloudy	NW	4.2
West Gate	2014/5/6 0:50	2.6	<0.01	Cloudy	NW	4.2
West Gate	2014/5/6 1:00	2.6	<0.01	Cloudy	NW	4.5
West Gate	2014/5/6 1:10	2.6	<0.01	Cloudy	NW	4.3
West Gate	2014/5/6 1:20	2.6	<0.01	Cloudy	NW	4.3
West Gate	2014/5/6 1:30	2.7	<0.01	Cloudy	NW	3.8
West Gate	2014/5/6 1:40	2.7	<0.01	Cloudy	NW	3.8
West Gate	2014/5/6 1:50	2.6	<0.01	Cloudy	NW	3.9
West Gate	2014/5/6 2:00	2.6	<0.01	Rain	NW	3.9
West Gate	2014/5/6 2:10	2.7	<0.01	Rain	NW	3.5
West Gate	2014/5/6 2:20	2.6	<0.01	Cloudy	NW	4.0
West Gate	2014/5/6 2:30	2.7	<0.01	Cloudy	NW	5.2
West Gate	2014/5/6 2:40	2.7	<0.01	Cloudy	NW	3.9
West Gate	2014/5/6 2:50	2.7	<0.01	Cloudy	NNW	3.2
West Gate	2014/5/6 3:00	2.6	<0.01	Cloudy	NNW	3.5
West Gate	2014/5/6 3:10	2.7	<0.01	Cloudy	NNW	3.0
West Gate	2014/5/6 3:20	2.7	<0.01	Cloudy	NNW	3.5
West Gate	2014/5/6 3:30	2.7	<0.01	Cloudy	NW	3.7
West Gate	2014/5/6 3:40	2.6	<0.01	Cloudy	NW	2.9
West Gate	2014/5/6 3:50	2.6	<0.01	Cloudy	NNW	2.0
West Gate	2014/5/6 4:00	2.7	<0.01	Cloudy	NNW	3.0
West Gate	2014/5/6 4:10	2.6	<0.01	Cloudy	NW	1.7
West Gate	2014/5/6 4:20	2.6	<0.01	Cloudy	NNW	1.6
West Gate	2014/5/6 4:30	2.6	<0.01	Cloudy	WNW	2.2
West Gate	2014/5/6 4:40	2.7	<0.01	Cloudy	WNW	1.9
West Gate	2014/5/6 4:50	2.6	<0.01	Cloudy	NW	1.6
West Gate	2014/5/6 5:00	2.6	<0.01	Rain	WNW	1.5
West Gate	2014/5/6 5:10	2.6	<0.01	Cloudy	WNW	1.6
West Gate	2014/5/6 5:20	2.6	<0.01	Cloudy	W	1.8
West Gate	2014/5/6 5:30	2.7	<0.01	Rain	WNW	2.0
West Gate	2014/5/6 5:40	2.7	<0.01	Cloudy	W	2.4
West Gate	2014/5/6 5:50	2.7	<0.01	Cloudy	W	2.8
West Gate	2014/5/6 6:00	2.6	<0.01	Cloudy	WNW	2.3
West Gate	2014/5/6 6:10	2.7	<0.01	Cloudy	WNW	1.4
West Gate	2014/5/6 6:20	2.7	<0.01	Cloudy	WNW	2.0
West Gate	2014/5/6 6:30	2.7	<0.01	Cloudy	NW	1.6
West Gate	2014/5/6 6:40	2.7	<0.01	Cloudy	WNW	1.6
West Gate	2014/5/6 6:50	2.7	<0.01	Cloudy	NW	1.1
West Gate	2014/5/6 7:00	2.7	<0.01	Cloudy	NNW	0.9
West Gate	2014/5/6 7:10	2.7	<0.01	Rain	NW	1.2
West Gate	2014/5/6 7:20	2.7	<0.01	Rain	NNW	0.7
West Gate	2014/5/6 7:30	2.6	<0.01	Rain	NNE	0.7
West Gate	2014/5/6 7:40	2.7	<0.01	Cloudy	ENE	0.5
West Gate	2014/5/6 7:50	2.6	<0.01	Rain	NNE	0.6
West Gate	2014/5/6 8:00	2.7	<0.01	Rain	-	CALM
West Gate	2014/5/6 8:10	2.7	<0.01	Rain	N	0.7
West Gate	2014/5/6 8:20	2.7	<0.01	Rain	NNW	0.9
West Gate	2014/5/6 8:30	2.7	<0.01	Rain	N	1.5
West Gate	2014/5/6 8:40	2.7	<0.01	Rain	NNE	1.7
West Gate	2014/5/6 8:50	2.7	<0.01	Rain	NNE	1.6
West Gate	2014/5/6 9:00	2.7	<0.01	Cloudy	ENE	1.6
West Gate	2014/5/6 9:10	2.7	<0.01	Cloudy	ENE	2.1
West Gate	2014/5/6 9:20	2.6	<0.01	Rain	ENE	2.0
West Gate	2014/5/6 9:30	2.7	<0.01	Rain	ENE	1.6
West Gate	2014/5/6 9:40	2.7	<0.01	Rain	ENE	1.9
West Gate	2014/5/6 9:50	2.7	<0.01	Rain	ENE	1.8
West Gate	2014/5/6 10:00	2.6	<0.01	Cloudy	ENE	1.6
West Gate	2014/5/6 10:10	2.6	<0.01	Cloudy	E	1.6
West Gate	2014/5/6 10:20	2.7	<0.01	Cloudy	ENE	1.7
West Gate	2014/5/6 10:30	2.7	<0.01	Cloudy	NE	2.3
West Gate	2014/5/6 10:40	2.6	<0.01	Cloudy	NE	2.1
West Gate	2014/5/6 10:50	2.6	<0.01	Cloudy	ENE	1.9
West Gate	2014/5/6 11:00	2.6	<0.01	Cloudy	ENE	2.1
West Gate	2014/5/6 11:10	2.6	<0.01	Cloudy	E	1.9

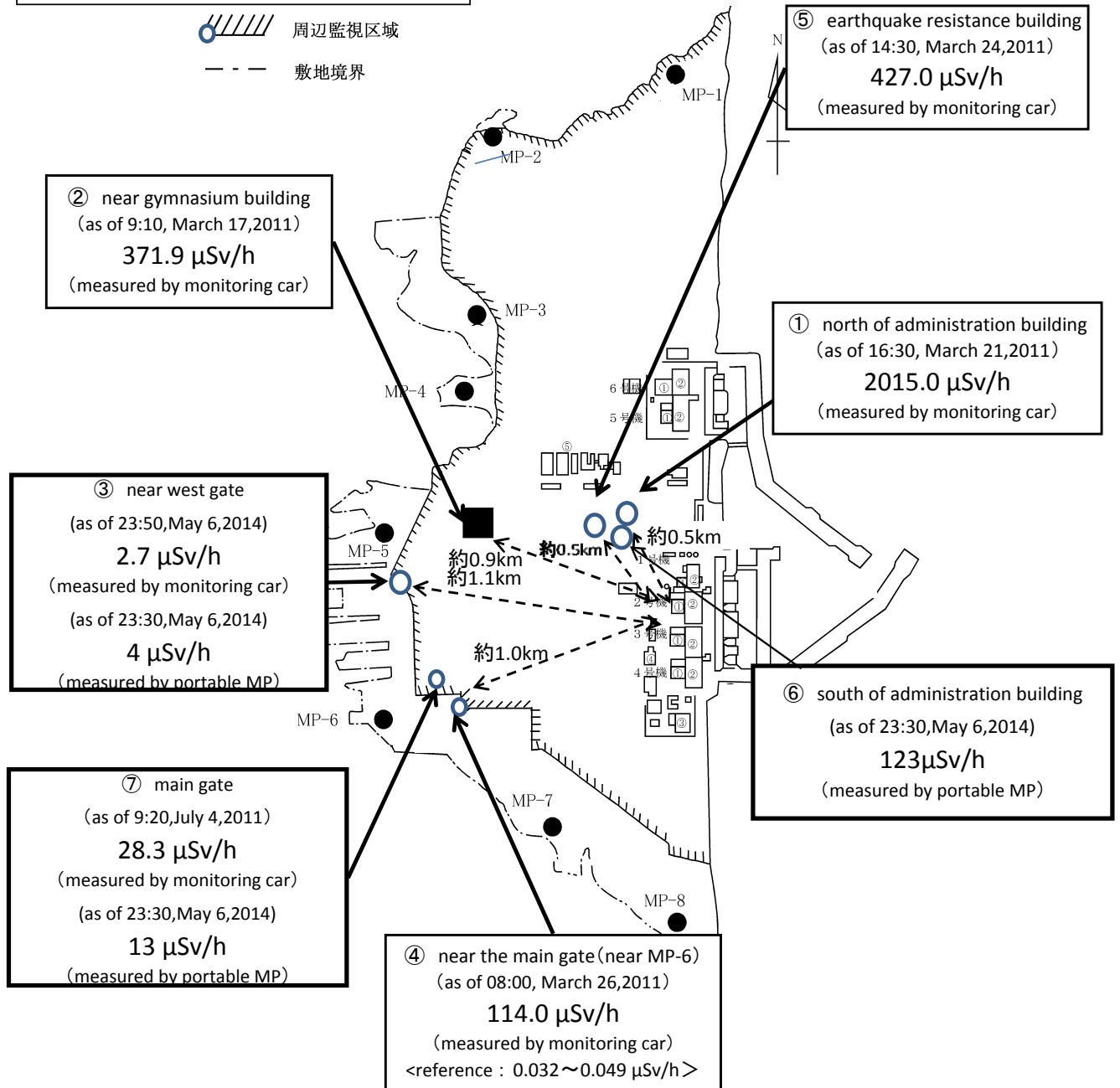
Measuring Point	Measurement Date	γ Ray	Neutron Ray	Weather	Wind Direction	Wind Velocity (m/s)
West Gate	2014/5/6 11:20	2.7	<0.01	Cloudy	E	1.7
West Gate	2014/5/6 11:30	2.6	<0.01	Cloudy	E	1.9
West Gate	2014/5/6 11:40	2.7	<0.01	Cloudy	E	1.8
West Gate	2014/5/6 11:50	2.7	<0.01	Cloudy	E	2.2
West Gate	2014/5/6 12:00	2.7	<0.01	Cloudy	ESE	2.2
West Gate	2014/5/6 12:10	2.6	<0.01	Cloudy	E	2.1
West Gate	2014/5/6 12:20	2.7	<0.01	Cloudy	E	2.2
West Gate	2014/5/6 12:30	2.7	<0.01	Cloudy	E	2.6
West Gate	2014/5/6 12:40	2.7	<0.01	Cloudy	ESE	2.6
West Gate	2014/5/6 12:50	2.7	<0.01	Cloudy	E	2.6
West Gate	2014/5/6 13:00	2.7	<0.01	Cloudy	E	2.3
West Gate	2014/5/6 13:10	2.7	<0.01	Cloudy	E	2.2
West Gate	2014/5/6 13:20	2.7	<0.01	Cloudy	E	2.3
West Gate	2014/5/6 13:30	2.7	<0.01	Fine	ESE	2.6
West Gate	2014/5/6 13:40	2.7	<0.01	Fine	ESE	2.4
West Gate	2014/5/6 13:50	2.7	<0.01	Fine	ESE	2.3
West Gate	2014/5/6 14:00	2.7	<0.01	Fine	E	2.3
West Gate	2014/5/6 14:10	2.7	<0.01	Fine	E	2.4
West Gate	2014/5/6 14:20	2.7	<0.01	Fine	ESE	2.2
West Gate	2014/5/6 14:30	2.7	<0.01	Fine	ESE	2.1
West Gate	2014/5/6 14:40	2.7	<0.01	Fine	E	2.3
West Gate	2014/5/6 14:50	2.7	<0.01	Fine	ESE	2.2
West Gate	2014/5/6 15:00	2.7	<0.01	Fine	ESE	2.6
West Gate	2014/5/6 15:10	2.7	<0.01	Fine	SE	2.5
West Gate	2014/5/6 15:20	2.7	<0.01	Fine	SE	2.7
West Gate	2014/5/6 15:30	2.7	<0.01	Fine	SE	2.5
West Gate	2014/5/6 15:40	2.7	<0.01	Fine	SE	3.0
West Gate	2014/5/6 15:50	2.7	<0.01	Fine	SSE	3.0
West Gate	2014/5/6 16:00	2.7	<0.01	Fine	SSE	3.4
West Gate	2014/5/6 16:10	2.7	<0.01	Fine	SSE	2.9
West Gate	2014/5/6 16:20	2.7	<0.01	Fine	SE	2.6
West Gate	2014/5/6 16:30	2.7	<0.01	Fine	SSE	2.5
West Gate	2014/5/6 16:40	2.7	<0.01	Fine	S	3.4
West Gate	2014/5/6 16:50	2.7	<0.01	Fine	SSE	3.1
West Gate	2014/5/6 17:00	2.7	<0.01	Fine	SSE	2.9
West Gate	2014/5/6 17:10	2.7	<0.01	Fine	S	2.9
West Gate	2014/5/6 17:20	2.7	<0.01	Fine	SE	2.5
West Gate	2014/5/6 17:30	2.7	<0.01	Fine	S	2.8
West Gate	2014/5/6 17:40	2.7	<0.01	Fine	S	1.9
West Gate	2014/5/6 17:50	2.6	<0.01	Fine	S	2.2
West Gate	2014/5/6 18:00	2.7	<0.01	Fine	S	1.5
West Gate	2014/5/6 18:10	2.7	<0.01	Fine	SSW	1.8
West Gate	2014/5/6 18:20	2.7	<0.01	Fine	ESE	1.3
West Gate	2014/5/6 18:30	2.7	<0.01	Fine	S	1.7
West Gate	2014/5/6 18:40	2.7	<0.01	Fine	S	2.0
West Gate	2014/5/6 18:50	2.7	<0.01	Fine	S	1.7
West Gate	2014/5/6 19:00	2.7	<0.01	Fine	S	1.5
West Gate	2014/5/6 19:10	2.7	<0.01	Fine	S	1.4
West Gate	2014/5/6 19:20	2.7	<0.01	Fine	SSW	1.7
West Gate	2014/5/6 19:30	2.7	<0.01	Fine	WSW	1.8
West Gate	2014/5/6 19:40	2.7	<0.01	Fine	W	1.3
West Gate	2014/5/6 19:50	2.7	<0.01	Fine	WSW	0.6
West Gate	2014/5/6 20:00	2.7	<0.01	Fine	WSW	1.3
West Gate	2014/5/6 20:10	2.7	<0.01	Fine	WNW	1.2
West Gate	2014/5/6 20:20	2.7	<0.01	Fine	WNW	1.7
West Gate	2014/5/6 20:30	2.7	<0.01	Fine	W	1.3
West Gate	2014/5/6 20:40	2.7	<0.01	Fine	W	1.0
West Gate	2014/5/6 20:50	2.7	<0.01	Fine	WSW	1.1
West Gate	2014/5/6 21:00	2.7	<0.01	Fine	W	1.9
West Gate	2014/5/6 21:10	2.7	<0.01	Fine	W	1.3
West Gate	2014/5/6 21:20	2.7	<0.01	Fine	W	2.0
West Gate	2014/5/6 21:30	2.7	<0.01	Fine	W	2.2
West Gate	2014/5/6 21:40	2.7	<0.01	Fine	W	1.5
West Gate	2014/5/6 21:50	2.7	<0.01	Fine	W	1.6
West Gate	2014/5/6 22:00	2.7	<0.01	Fine	W	1.7
West Gate	2014/5/6 22:10	2.7	<0.01	Fine	W	1.4
West Gate	2014/5/6 22:20	2.7	<0.01	Fine	WNW	1.2
West Gate	2014/5/6 22:30	2.7	<0.01	Fine	W	1.1
West Gate	2014/5/6 22:40	2.7	<0.01	Fine	W	1.5
West Gate	2014/5/6 22:50	2.7	<0.01	Fine	W	1.4
West Gate	2014/5/6 23:00	2.7	<0.01	Fine	W	1.8
West Gate	2014/5/6 23:10	2.7	<0.01	Fine	W	1.7
West Gate	2014/5/6 23:20	2.7	<0.01	Fine	W	1.8
West Gate	2014/5/6 23:30	2.7	<0.01	Fine	W	1.9
West Gate	2014/5/6 23:40	2.7	<0.01	Fine	WNW	1.8
West Gate	2014/5/6 23:50	2.7	<0.01	Fine	W	1.7

Fukushima Daiichi Nuclear Power Plant

2014/5/6
as of 23:50

周辺監視区域 : supervised outside area
敷地境界 : site boundary

 周辺監視区域
 敷地境界



※Reference data indicate the normal fluctuation range of airborne radiation rate.