

Fixed point Monitoring Status by Temporary Monitoring Post at Fukushima Daiichi Nuclear Power Station

Date	Radiation Dose Rate ( $\mu$ Sv/h) At the Main Buiding	Radiation Dose Rate ( $\mu$ Sv/h) At the Main Gate	Radiation Dose Rate ( $\mu$ Sv/h) At the West Gate
2014/4/8 0:00	128	13	4
2014/4/8 0:30	128	13	4
2014/4/8 1:00	128	13	4
2014/4/8 1:30	128	13	4
2014/4/8 2:00	128	13	4
2014/4/8 2:30	129	13	4
2014/4/8 3:00	129	13	4
2014/4/8 3:30	129	13	4
2014/4/8 4:00	129	13	4
2014/4/8 4:30	129	13	4
2014/4/8 5:00	129	13	4
2014/4/8 5:30	129	14	4
2014/4/8 6:00	129	14	4
2014/4/8 6:30	130	14	4
2014/4/8 7:00	130	14	4
2014/4/8 7:30	130	14	4
2014/4/8 8:00	130	14	4
2014/4/8 8:30	130	14	4
2014/4/8 9:00	130	14	4
2014/4/8 9:30	130	14	4
2014/4/8 10:00	129	14	4
2014/4/8 10:30	129	14	4
2014/4/8 11:00	128	14	4
2014/4/8 11:30	128	14	4
2014/4/8 12:00	128	14	4
2014/4/8 12:30	128	14	4
2014/4/8 13:00	128	14	4
2014/4/8 13:30	127	14	4
2014/4/8 14:00	127	14	4
2014/4/8 14:30	127	14	4
2014/4/8 15:00	127	14	4
2014/4/8 15:30	127	14	4
2014/4/8 16:00	126	14	4
2014/4/8 16:30	126	14	4
2014/4/8 17:00	125	13	4
2014/4/8 17:30	125	14	4
2014/4/8 18:00	125	13	4
2014/4/8 18:30	125	13	4
2014/4/8 19:00	125	13	4
2014/4/8 19:30	125	13	4
2014/4/8 20:00	125	13	4
2014/4/8 20:30	125	13	4
2014/4/8 21:00	126	13	4
2014/4/8 21:30	126	13	4
2014/4/8 22:00	127	13	4
2014/4/8 22:30	127	13	4
2014/4/8 23:00	128	13	4
2014/4/8 23:30	128	13	4

**Monitoring data by a monitoring car\* at Fukushima Daiichi Nuclear Power Station ( $\mu$  Sv/h)**

\* The data from monitoring car may deficit as the vehicle may change monitoring point.

\*About the direction of the wind and the wind velocity,we are measuring with the weather observation meter of the 10m higher.

\*“-”: the wind velocity/“CALM”:the wind direction is below 0.5m/s.



Measuring Point	Measurement Date	$\gamma$ Ray	Neutron Ray	Weather	Wind Direction	Wind Velocity (m/s)
West Gate	2014/4/8 0:00	2.8	<0.01	Fine	WSW	2.4
West Gate	2014/4/8 0:10	2.8	<0.01	Fine	SW	1.9
West Gate	2014/4/8 0:20	2.8	<0.01	Fine	SW	2.1
West Gate	2014/4/8 0:30	2.8	<0.01	Fine	SW	2.3
West Gate	2014/4/8 0:40	2.8	<0.01	Fine	SW	2.5
West Gate	2014/4/8 0:50	2.8	<0.01	Fine	WSW	2.5
West Gate	2014/4/8 1:00	2.8	<0.01	Fine	WSW	2.0
West Gate	2014/4/8 1:10	2.8	<0.01	Fine	W	1.8
West Gate	2014/4/8 1:20	2.8	<0.01	Fine	WSW	2.0
West Gate	2014/4/8 1:30	2.8	<0.01	Fine	WSW	2.4
West Gate	2014/4/8 1:40	2.8	<0.01	Fine	WSW	2.8
West Gate	2014/4/8 1:50	2.8	<0.01	Fine	SW	2.7
West Gate	2014/4/8 2:00	2.8	<0.01	Fine	SW	2.9
West Gate	2014/4/8 2:10	2.8	<0.01	Fine	SSW	3.1
West Gate	2014/4/8 2:20	2.8	<0.01	Fine	SSW	2.9
West Gate	2014/4/8 2:30	2.8	<0.01	Fine	SSW	2.8
West Gate	2014/4/8 2:40	2.8	<0.01	Fine	SW	2.0
West Gate	2014/4/8 2:50	2.8	<0.01	Fine	SW	1.3
West Gate	2014/4/8 3:00	2.8	<0.01	Fine	-	CALM
West Gate	2014/4/8 3:10	2.8	<0.01	Fine	E	0.5
West Gate	2014/4/8 3:20	2.8	<0.01	Fine	-	CALM
West Gate	2014/4/8 3:30	2.8	<0.01	Fine	-	CALM
West Gate	2014/4/8 3:40	2.8	<0.01	Fine	SE	1.2
West Gate	2014/4/8 3:50	2.8	<0.01	Fine	S	2.2
West Gate	2014/4/8 4:00	2.8	<0.01	Fine	S	2.5
West Gate	2014/4/8 4:10	2.8	<0.01	Fine	SSW	1.2
West Gate	2014/4/8 4:20	2.8	<0.01	Fine	W	0.7
West Gate	2014/4/8 4:30	2.8	<0.01	Fine	-	CALM
West Gate	2014/4/8 4:40	2.8	<0.01	Fine	WSW	0.8
West Gate	2014/4/8 4:50	2.8	<0.01	Fine	SW	1.3
West Gate	2014/4/8 5:00	2.8	<0.01	Fine	SW	2.0
West Gate	2014/4/8 5:10	2.8	<0.01	Fine	SSW	1.9
West Gate	2014/4/8 5:20	2.8	<0.01	Fine	SW	1.6
West Gate	2014/4/8 5:30	2.8	<0.01	Fine	SW	0.7
West Gate	2014/4/8 5:40	2.8	<0.01	Fine	-	CALM
West Gate	2014/4/8 5:50	2.8	<0.01	Fine	-	CALM
West Gate	2014/4/8 6:00	2.8	<0.01	Fine	NE	0.6
West Gate	2014/4/8 6:10	2.8	<0.01	Fine	NE	1.0
West Gate	2014/4/8 6:20	2.8	<0.01	Fine	N	0.8
West Gate	2014/4/8 6:30	2.8	<0.01	Fine	-	CALM
West Gate	2014/4/8 6:40	2.8	<0.01	Fine	NE	1.3
West Gate	2014/4/8 6:50	2.8	<0.01	Fine	ENE	1.1
West Gate	2014/4/8 7:00	2.8	<0.01	Fine	-	CALM
West Gate	2014/4/8 7:10	2.8	<0.01	Fine	SW	1.8
West Gate	2014/4/8 7:20	2.8	<0.01	Fine	SW	1.5
West Gate	2014/4/8 7:30	2.8	<0.01	Fine	SW	2.7
West Gate	2014/4/8 7:40	2.8	<0.01	Fine	WSW	3.2
West Gate	2014/4/8 7:50	2.8	<0.01	Fine	WSW	2.9
West Gate	2014/4/8 8:00	2.8	<0.01	Fine	WSW	3.5
West Gate	2014/4/8 8:10	2.8	<0.01	Fine	WSW	4.1
West Gate	2014/4/8 8:20	2.8	<0.01	Fine	W	3.4
West Gate	2014/4/8 8:30	2.8	<0.01	Fine	NW	1.0
West Gate	2014/4/8 8:40	2.8	<0.01	Fine	NE	2.6
West Gate	2014/4/8 8:50	2.8	<0.01	Fine	NE	2.5
West Gate	2014/4/8 9:00	2.8	<0.01	Fine	NE	2.6
West Gate	2014/4/8 9:10	2.8	<0.01	Fine	NE	3.1
West Gate	2014/4/8 9:20	2.8	<0.01	Fine	NNE	2.9
West Gate	2014/4/8 9:30	2.8	<0.01	Fine	NNE	2.4
West Gate	2014/4/8 9:40	2.8	<0.01	Fine	NNE	2.8
West Gate	2014/4/8 9:50	2.8	<0.01	Fine	NE	2.5
West Gate	2014/4/8 10:00	2.8	<0.01	Fine	NE	2.6
West Gate	2014/4/8 10:10	2.8	<0.01	Fine	NE	2.4
West Gate	2014/4/8 10:20	2.8	<0.01	Fine	NE	2.7
West Gate	2014/4/8 10:30	2.8	<0.01	Fine	NE	3.1
West Gate	2014/4/8 10:40	2.8	<0.01	Fine	ENE	3.2
West Gate	2014/4/8 10:50	2.8	<0.01	Fine	ENE	2.3
West Gate	2014/4/8 11:00	2.8	<0.01	Fine	ENE	2.7
West Gate	2014/4/8 11:10	2.7	<0.01	Fine	ENE	2.9

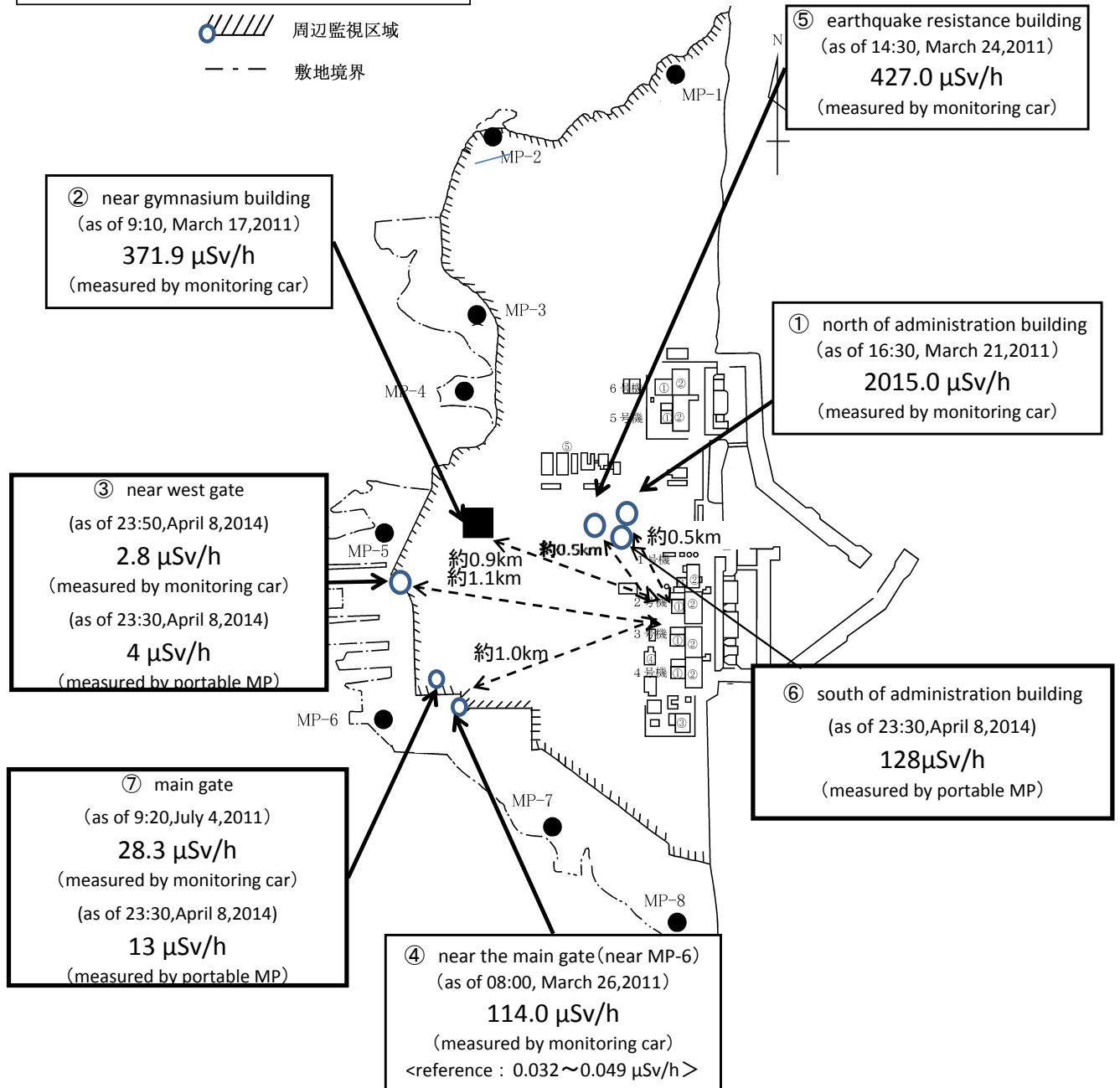
Measuring Point	Measurement Date	$\gamma$ Ray	Neutron Ray	Weather	Wind Direction	Wind Velocity (m/s)
West Gate	2014/4/8 11:20	2.7	<0.01	Fine	E	2.4
West Gate	2014/4/8 11:30	2.8	<0.01	Fine	ENE	2.5
West Gate	2014/4/8 11:40	2.8	<0.01	Fine	ESE	2.6
West Gate	2014/4/8 11:50	2.7	<0.01	Fine	ESE	2.6
West Gate	2014/4/8 12:00	2.8	<0.01	Fine	ESE	2.6
West Gate	2014/4/8 12:10	2.8	<0.01	Fine	ESE	2.4
West Gate	2014/4/8 12:20	2.8	<0.01	Fine	ESE	2.9
West Gate	2014/4/8 12:30	2.8	<0.01	Fine	ESE	2.9
West Gate	2014/4/8 12:40	2.8	<0.01	Fine	E	2.6
West Gate	2014/4/8 12:50	2.8	<0.01	Fine	E	2.9
West Gate	2014/4/8 13:00	2.8	<0.01	Fine	E	2.6
West Gate	2014/4/8 13:10	2.8	<0.01	Fine	ESE	2.6
West Gate	2014/4/8 13:20	2.8	<0.01	Fine	SE	2.4
West Gate	2014/4/8 13:30	2.8	<0.01	Fine	ESE	2.9
West Gate	2014/4/8 13:40	2.8	<0.01	Fine	ESE	2.8
West Gate	2014/4/8 13:50	2.8	<0.01	Fine	ESE	2.7
West Gate	2014/4/8 14:00	2.8	<0.01	Fine	E	2.3
West Gate	2014/4/8 14:10	2.8	<0.01	Fine	ESE	2.5
West Gate	2014/4/8 14:20	2.8	<0.01	Fine	ESE	2.4
West Gate	2014/4/8 14:30	2.8	<0.01	Fine	ESE	2.2
West Gate	2014/4/8 14:40	2.8	<0.01	Fine	ESE	2.4
West Gate	2014/4/8 14:50	2.8	<0.01	Fine	ESE	2.4
West Gate	2014/4/8 15:00	2.8	<0.01	Fine	ESE	2.5
West Gate	2014/4/8 15:10	2.8	<0.01	Fine	SE	2.6
West Gate	2014/4/8 15:20	2.8	<0.01	Fine	SE	1.7
West Gate	2014/4/8 15:30	2.8	<0.01	Fine	SSE	2.5
West Gate	2014/4/8 15:40	2.8	<0.01	Fine	SE	1.8
West Gate	2014/4/8 15:50	2.8	<0.01	Fine	SE	2.1
West Gate	2014/4/8 16:00	2.8	<0.01	Fine	SE	2.0
West Gate	2014/4/8 16:10	2.8	<0.01	Fine	ESE	2.3
West Gate	2014/4/8 16:20	2.8	<0.01	Fine	ESE	1.5
West Gate	2014/4/8 16:30	2.8	<0.01	Fine	SE	2.2
West Gate	2014/4/8 16:40	2.8	<0.01	Fine	SSE	1.0
West Gate	2014/4/8 16:50	2.8	<0.01	Fine	WSW	0.6
West Gate	2014/4/8 17:00	2.8	<0.01	Fine	WSW	0.6
West Gate	2014/4/8 17:10	2.8	<0.01	Fine	W	2.6
West Gate	2014/4/8 17:20	2.8	<0.01	Fine	W	3.9
West Gate	2014/4/8 17:30	2.8	<0.01	Fine	W	4.0
West Gate	2014/4/8 17:40	2.8	<0.01	Fine	W	3.4
West Gate	2014/4/8 17:50	2.8	<0.01	Fine	W	3.6
West Gate	2014/4/8 18:00	2.8	<0.01	Fine	W	3.5
West Gate	2014/4/8 18:10	2.8	<0.01	Fine	W	3.5
West Gate	2014/4/8 18:20	2.8	<0.01	Fine	W	2.6
West Gate	2014/4/8 18:30	2.8	<0.01	Fine	W	2.2
West Gate	2014/4/8 18:40	2.8	<0.01	Fine	W	2.6
West Gate	2014/4/8 18:50	2.8	<0.01	Fine	W	2.4
West Gate	2014/4/8 19:00	2.8	<0.01	Fine	WNV	2.6
West Gate	2014/4/8 19:10	2.8	<0.01	Fine	WNV	3.0
West Gate	2014/4/8 19:20	2.8	<0.01	Fine	NW	1.9
West Gate	2014/4/8 19:30	2.8	<0.01	Fine	NW	0.9
West Gate	2014/4/8 19:40	2.8	<0.01	Fine	NW	1.1
West Gate	2014/4/8 19:50	2.8	<0.01	Fine	NW	1.0
West Gate	2014/4/8 20:00	2.8	<0.01	Fine	NNW	0.8
West Gate	2014/4/8 20:10	2.8	<0.01	Fine	NNW	0.7
West Gate	2014/4/8 20:20	2.8	<0.01	Fine	NNW	1.0
West Gate	2014/4/8 20:30	2.8	<0.01	Fine	WNV	0.6
West Gate	2014/4/8 20:40	2.8	<0.01	Fine	SW	0.6
West Gate	2014/4/8 20:50	2.8	<0.01	Fine	-	CALM
West Gate	2014/4/8 21:00	2.8	<0.01	Fine	NNW	1.1
West Gate	2014/4/8 21:10	2.8	<0.01	Fine	WNV	1.0
West Gate	2014/4/8 21:20	2.8	<0.01	Fine	SW	0.6
West Gate	2014/4/8 21:30	2.8	<0.01	Fine	W	0.5
West Gate	2014/4/8 21:40	2.8	<0.01	Fine	WNV	1.4
West Gate	2014/4/8 21:50	2.7	<0.01	Fine	NW	1.9
West Gate	2014/4/8 22:00	2.8	<0.01	Fine	NNW	1.5
West Gate	2014/4/8 22:10	2.8	<0.01	Fine	NW	1.9
West Gate	2014/4/8 22:20	2.8	<0.01	Fine	NW	1.6
West Gate	2014/4/8 22:30	2.8	<0.01	Fine	NNW	2.0
West Gate	2014/4/8 22:40	2.8	<0.01	Fine	NNW	1.5
West Gate	2014/4/8 22:50	2.8	<0.01	Fine	NW	1.6
West Gate	2014/4/8 23:00	2.8	<0.01	Fine	NW	1.6
West Gate	2014/4/8 23:10	2.8	<0.01	Fine	NNW	1.6
West Gate	2014/4/8 23:20	2.8	<0.01	Fine	NNW	1.7
West Gate	2014/4/8 23:30	2.8	<0.01	Fine	N	2.2
West Gate	2014/4/8 23:40	2.8	<0.01	Fine	NNE	2.8
West Gate	2014/4/8 23:50	2.8	<0.01	Fine	NE	1.0

# Fukushima Daiichi Nuclear Power Plant

2014/4/8  
as of 23:50

周辺監視区域 : supervised outside area  
敷地境界 : site boundary

 周辺監視区域  
 敷地境界



※Reference data indicate the normal fluctuation range of airborne radiation rate.