

Fixed point Monitoring Status by Temporary Monitoring Post at Fukushima Daiichi Nuclear Power Station

Date	Radiation Dose Rate (μ Sv/h) At the Main Buiding	Radiation Dose Rate (μ Sv/h) At the Main Gate	Radiation Dose Rate (μ Sv/h) At the West Gate
2014/3/16 0:00	133	14	4
2014/3/16 0:30	133	14	4
2014/3/16 1:00	133	14	4
2014/3/16 1:30	134	14	4
2014/3/16 2:00	134	14	4
2014/3/16 2:30	134	14	4
2014/3/16 3:00	134	14	4
2014/3/16 3:30	134	14	4
2014/3/16 4:00	134	14	4
2014/3/16 4:30	134	14	4
2014/3/16 5:00	134	14	4
2014/3/16 5:30	134	14	4
2014/3/16 6:00	134	14	4
2014/3/16 6:30	135	14	4
2014/3/16 7:00	135	14	4
2014/3/16 7:30	135	14	4
2014/3/16 8:00	135	14	4
2014/3/16 8:30	135	14	4
2014/3/16 9:00	135	14	4
2014/3/16 9:30	135	14	4
2014/3/16 10:00	135	14	4
2014/3/16 10:30	135	14	4
2014/3/16 11:00	134	14	4
2014/3/16 11:30	134	14	4
2014/3/16 12:00	134	14	4
2014/3/16 12:30	133	14	4
2014/3/16 13:00	133	14	4
2014/3/16 13:30	133	14	4
2014/3/16 14:00	132	14	4
2014/3/16 14:30	132	14	4
2014/3/16 15:00	132	14	4
2014/3/16 15:30	131	14	4
2014/3/16 16:00	131	14	4
2014/3/16 16:30	131	14	4
2014/3/16 17:00	130	14	4
2014/3/16 17:30	130	14	4
2014/3/16 18:00	130	14	4
2014/3/16 18:30	130	14	4
2014/3/16 19:00	131	14	4
2014/3/16 19:30	131	14	4
2014/3/16 20:00	131	14	4
2014/3/16 20:30	132	14	4
2014/3/16 21:00	132	14	4
2014/3/16 21:30	132	14	4
2014/3/16 22:00	132	14	4
2014/3/16 22:30	133	14	4
2014/3/16 23:00	134	14	4
2014/3/16 23:30	134	14	4

Monitoring data by a monitoring car* at Fukushima Daiichi Nuclear Power Station (μ Sv/h)

* The data from monitoring car may deficit as the vehicle may change monitoring point.

*About the direction of the wind and the wind velocity,we are measuring with the weather observation meter of the 10m higher.

*“-”: the wind velocity/“CALM”:the wind direction is below 0.5m/s.

Measuring Point	Measurement Date	γ Ray	Neutron Ray	Weather	Wind Direction	Wind Velocity (m/s)
West Gate	2014/3/16 0:00	2.9	<0.01	Fine	N	0.6
West Gate	2014/3/16 0:10	2.9	<0.01	Fine	NNW	0.6
West Gate	2014/3/16 0:20	2.8	<0.01	Fine	NW	0.7
West Gate	2014/3/16 0:30	2.9	<0.01	Fine	WNW	0.7
West Gate	2014/3/16 0:40	2.9	<0.01	Fine	-	CALM
West Gate	2014/3/16 0:50	2.8	<0.01	Fine	-	CALM
West Gate	2014/3/16 1:00	2.8	<0.01	Fine	W	1.2
West Gate	2014/3/16 1:10	2.8	<0.01	Fine	W	1.6
West Gate	2014/3/16 1:20	2.8	<0.01	Fine	W	1.5
West Gate	2014/3/16 1:30	2.9	<0.01	Fine	W	1.2
West Gate	2014/3/16 1:40	2.9	<0.01	Fine	SW	1.1
West Gate	2014/3/16 1:50	2.8	<0.01	Fine	WSW	1.3
West Gate	2014/3/16 2:00	2.8	<0.01	Fine	WSW	1.3
West Gate	2014/3/16 2:10	2.8	<0.01	Fine	WNW	1.1
West Gate	2014/3/16 2:20	2.8	<0.01	Fine	WNW	1.5
West Gate	2014/3/16 2:30	2.8	<0.01	Fine	W	2.0
West Gate	2014/3/16 2:40	2.9	<0.01	Fine	WSW	2.3
West Gate	2014/3/16 2:50	2.9	<0.01	Fine	SW	2.4
West Gate	2014/3/16 3:00	2.9	<0.01	Fine	SW	2.5
West Gate	2014/3/16 3:10	2.8	<0.01	Fine	W	2.3
West Gate	2014/3/16 3:20	2.8	<0.01	Fine	W	2.4
West Gate	2014/3/16 3:30	2.8	<0.01	Fine	W	1.9
West Gate	2014/3/16 3:40	2.8	<0.01	Fine	W	1.9
West Gate	2014/3/16 3:50	2.9	<0.01	Fine	W	2.0
West Gate	2014/3/16 4:00	2.9	<0.01	Fine	WSW	2.2
West Gate	2014/3/16 4:10	2.9	<0.01	Fine	WSW	2.0
West Gate	2014/3/16 4:20	2.9	<0.01	Fine	WSW	1.8
West Gate	2014/3/16 4:30	2.9	<0.01	Fine	WSW	1.4
West Gate	2014/3/16 4:40	2.9	<0.01	Fine	SW	1.9
West Gate	2014/3/16 4:50	2.9	<0.01	Fine	W	1.9
West Gate	2014/3/16 5:00	2.9	<0.01	Fine	W	1.8
West Gate	2014/3/16 5:10	2.8	<0.01	Fine	SSE	0.5
West Gate	2014/3/16 5:20	2.8	<0.01	Fine	SSE	2.3
West Gate	2014/3/16 5:30	2.8	<0.01	Fine	S	2.5
West Gate	2014/3/16 5:40	2.8	<0.01	Fine	SSW	2.5
West Gate	2014/3/16 5:50	2.9	<0.01	Fine	SSW	2.4
West Gate	2014/3/16 6:00	2.9	<0.01	Fine	SSW	3.1
West Gate	2014/3/16 6:10	2.8	<0.01	Fine	SSW	3.3
West Gate	2014/3/16 6:20	2.9	<0.01	Fine	SSW	2.5
West Gate	2014/3/16 6:30	2.8	<0.01	Fine	SSW	2.8
West Gate	2014/3/16 6:40	2.8	<0.01	Fine	SSW	2.9
West Gate	2014/3/16 6:50	2.8	<0.01	Fine	SSW	3.2
West Gate	2014/3/16 7:00	2.9	<0.01	Fine	SSW	3.3
West Gate	2014/3/16 7:10	2.9	<0.01	Fine	SW	3.2
West Gate	2014/3/16 7:20	2.8	<0.01	Fine	SSW	3.1
West Gate	2014/3/16 7:30	2.8	<0.01	Fine	SSW	3.4
West Gate	2014/3/16 7:40	2.9	<0.01	Fine	SSW	2.6
West Gate	2014/3/16 7:50	2.9	<0.01	Fine	S	3.4
West Gate	2014/3/16 8:00	2.8	<0.01	Fine	S	3.5
West Gate	2014/3/16 8:10	2.9	<0.01	Fine	S	3.6
West Gate	2014/3/16 8:20	2.8	<0.01	Fine	S	3.6
West Gate	2014/3/16 8:30	2.9	<0.01	Fine	S	3.4
West Gate	2014/3/16 8:40	2.9	<0.01	Fine	S	4.7
West Gate	2014/3/16 8:50	2.9	<0.01	Fine	S	4.2
West Gate	2014/3/16 9:00	2.9	<0.01	Fine	S	4.6
West Gate	2014/3/16 9:10	2.9	<0.01	Fine	S	4.4
West Gate	2014/3/16 9:20	2.9	<0.01	Fine	SSE	4.9
West Gate	2014/3/16 9:30	2.9	<0.01	Fine	SSE	4.6
West Gate	2014/3/16 9:40	2.9	<0.01	Fine	SSE	5.7
West Gate	2014/3/16 9:50	2.9	<0.01	Fine	SSE	5.8
West Gate	2014/3/16 10:00	2.9	<0.01	Fine	SSE	5.5
West Gate	2014/3/16 10:10	2.9	<0.01	Fine	SSE	6.3
West Gate	2014/3/16 10:20	2.9	<0.01	Fine	SSE	6.0
West Gate	2014/3/16 10:30	2.9	<0.01	Fine	SSE	6.1
West Gate	2014/3/16 10:40	2.9	<0.01	Fine	SSE	5.5
West Gate	2014/3/16 10:50	2.9	<0.01	Fine	SSE	4.7
West Gate	2014/3/16 11:00	2.9	<0.01	Fine	SSE	5.6
West Gate	2014/3/16 11:10	2.9	<0.01	Fine	SSE	6.0



Measuring Point	Measurement Date	γ Ray	Neutron Ray	Weather	Wind Direction	Wind Velocity (m/s)
West Gate	2014/3/16 11:20	2.9	<0.01	Fine	SSE	5.0
West Gate	2014/3/16 11:30	2.9	<0.01	Fine	SSE	5.3
West Gate	2014/3/16 11:40	2.9	<0.01	Fine	SSE	5.4
West Gate	2014/3/16 11:50	2.9	<0.01	Fine	S	5.2
West Gate	2014/3/16 12:00	2.9	<0.01	Fine	SSE	5.5
West Gate	2014/3/16 12:10	2.9	<0.01	Fine	SSE	5.1
West Gate	2014/3/16 12:20	2.9	<0.01	Fine	SSE	4.8
West Gate	2014/3/16 12:30	2.9	<0.01	Fine	SSE	5.5
West Gate	2014/3/16 12:40	2.9	<0.01	Cloudy	SSE	6.2
West Gate	2014/3/16 12:50	2.9	<0.01	Cloudy	SSE	5.4
West Gate	2014/3/16 13:00	2.9	<0.01	Cloudy	SSE	6.1
West Gate	2014/3/16 13:10	2.9	<0.01	Cloudy	SSE	6.1
West Gate	2014/3/16 13:20	2.9	<0.01	Cloudy	SSE	6.0
West Gate	2014/3/16 13:30	2.9	<0.01	Cloudy	S	5.0
West Gate	2014/3/16 13:40	2.9	<0.01	Cloudy	S	4.4
West Gate	2014/3/16 13:50	2.9	<0.01	Cloudy	S	3.8
West Gate	2014/3/16 14:00	2.9	<0.01	Cloudy	S	2.5
West Gate	2014/3/16 14:10	2.9	<0.01	Cloudy	SSW	1.4
West Gate	2014/3/16 14:20	2.9	<0.01	Cloudy	WNW	5.6
West Gate	2014/3/16 14:30	2.9	<0.01	Cloudy	WNW	8.6
West Gate	2014/3/16 14:40	2.9	<0.01	Cloudy	W	9.0
West Gate	2014/3/16 14:50	2.9	<0.01	Cloudy	W	7.5
West Gate	2014/3/16 15:00	2.9	<0.01	Rain	NW	9.3
West Gate	2014/3/16 15:10	2.9	<0.01	Rain	NW	7.8
West Gate	2014/3/16 15:20	2.9	<0.01	Rain	NW	6.9
West Gate	2014/3/16 15:30	2.9	<0.01	Rain	NW	7.2
West Gate	2014/3/16 15:40	2.9	<0.01	Rain	NW	7.4
West Gate	2014/3/16 15:50	2.9	<0.01	Rain	WNW	7.4
West Gate	2014/3/16 16:00	2.9	<0.01	Cloudy	WNW	6.2
West Gate	2014/3/16 16:10	2.9	<0.01	Rain	WNW	5.4
West Gate	2014/3/16 16:20	2.9	<0.01	Cloudy	NW	4.0
West Gate	2014/3/16 16:30	2.9	<0.01	Cloudy	WNW	4.4
West Gate	2014/3/16 16:40	2.9	<0.01	Cloudy	WNW	4.1
West Gate	2014/3/16 16:50	2.9	<0.01	Cloudy	W	3.5
West Gate	2014/3/16 17:00	2.9	<0.01	Cloudy	W	2.6
West Gate	2014/3/16 17:10	2.9	<0.01	Cloudy	W	2.3
West Gate	2014/3/16 17:20	2.9	<0.01	Cloudy	W	2.3
West Gate	2014/3/16 17:30	2.9	<0.01	Cloudy	WNW	2.2
West Gate	2014/3/16 17:40	2.9	<0.01	Cloudy	WNW	2.3
West Gate	2014/3/16 17:50	2.9	<0.01	Cloudy	NW	2.3
West Gate	2014/3/16 18:00	2.9	<0.01	Cloudy	WNW	1.8
West Gate	2014/3/16 18:10	2.9	<0.01	Cloudy	WNW	2.0
West Gate	2014/3/16 18:20	2.9	<0.01	Cloudy	WNW	2.2
West Gate	2014/3/16 18:30	2.9	<0.01	Cloudy	WNW	2.3
West Gate	2014/3/16 18:40	2.9	<0.01	Cloudy	W	2.8
West Gate	2014/3/16 18:50	2.9	<0.01	Cloudy	W	3.1
West Gate	2014/3/16 19:00	2.8	<0.01	Cloudy	W	2.4
West Gate	2014/3/16 19:10	2.9	<0.01	Cloudy	W	1.8
West Gate	2014/3/16 19:20	2.9	<0.01	Cloudy	WSW	1.4
West Gate	2014/3/16 19:30	2.8	<0.01	Cloudy	WSW	1.4
West Gate	2014/3/16 19:40	2.9	<0.01	Cloudy	WSW	1.7
West Gate	2014/3/16 19:50	2.9	<0.01	Cloudy	WSW	2.0
West Gate	2014/3/16 20:00	2.9	<0.01	Cloudy	WSW	2.3
West Gate	2014/3/16 20:10	2.9	<0.01	Cloudy	WSW	1.9
West Gate	2014/3/16 20:20	2.9	<0.01	Cloudy	W	1.8
West Gate	2014/3/16 20:30	2.9	<0.01	Cloudy	WSW	1.9
West Gate	2014/3/16 20:40	2.9	<0.01	Cloudy	WSW	1.8
West Gate	2014/3/16 20:50	2.9	<0.01	Cloudy	WSW	1.7
West Gate	2014/3/16 21:00	2.9	<0.01	Cloudy	WSW	1.4
West Gate	2014/3/16 21:10	2.9	<0.01	Cloudy	W	1.1
West Gate	2014/3/16 21:20	2.9	<0.01	Cloudy	WSW	1.0
West Gate	2014/3/16 21:30	2.9	<0.01	Cloudy	W	1.3
West Gate	2014/3/16 21:40	2.8	<0.01	Cloudy	W	1.5
West Gate	2014/3/16 21:50	2.8	<0.01	Cloudy	W	1.2
West Gate	2014/3/16 22:00	2.9	<0.01	Cloudy	WNW	1.3
West Gate	2014/3/16 22:10	2.9	<0.01	Cloudy	WNW	1.2
West Gate	2014/3/16 22:20	2.8	<0.01	Cloudy	W	1.4
West Gate	2014/3/16 22:30	2.9	<0.01	Cloudy	WNW	1.6
West Gate	2014/3/16 22:40	2.9	<0.01	Cloudy	WNW	1.5
West Gate	2014/3/16 22:50	2.9	<0.01	Cloudy	W	1.4
West Gate	2014/3/16 23:00	2.9	<0.01	Cloudy	WNW	1.5
West Gate	2014/3/16 23:10	2.8	<0.01	Cloudy	W	2.3
West Gate	2014/3/16 23:20	2.8	<0.01	Cloudy	W	2.2
West Gate	2014/3/16 23:30	2.8	<0.01	Cloudy	W	2.3
West Gate	2014/3/16 23:40	2.8	<0.01	Cloudy	W	2.3
West Gate	2014/3/16 23:50	2.9	<0.01	Cloudy	W	2.7

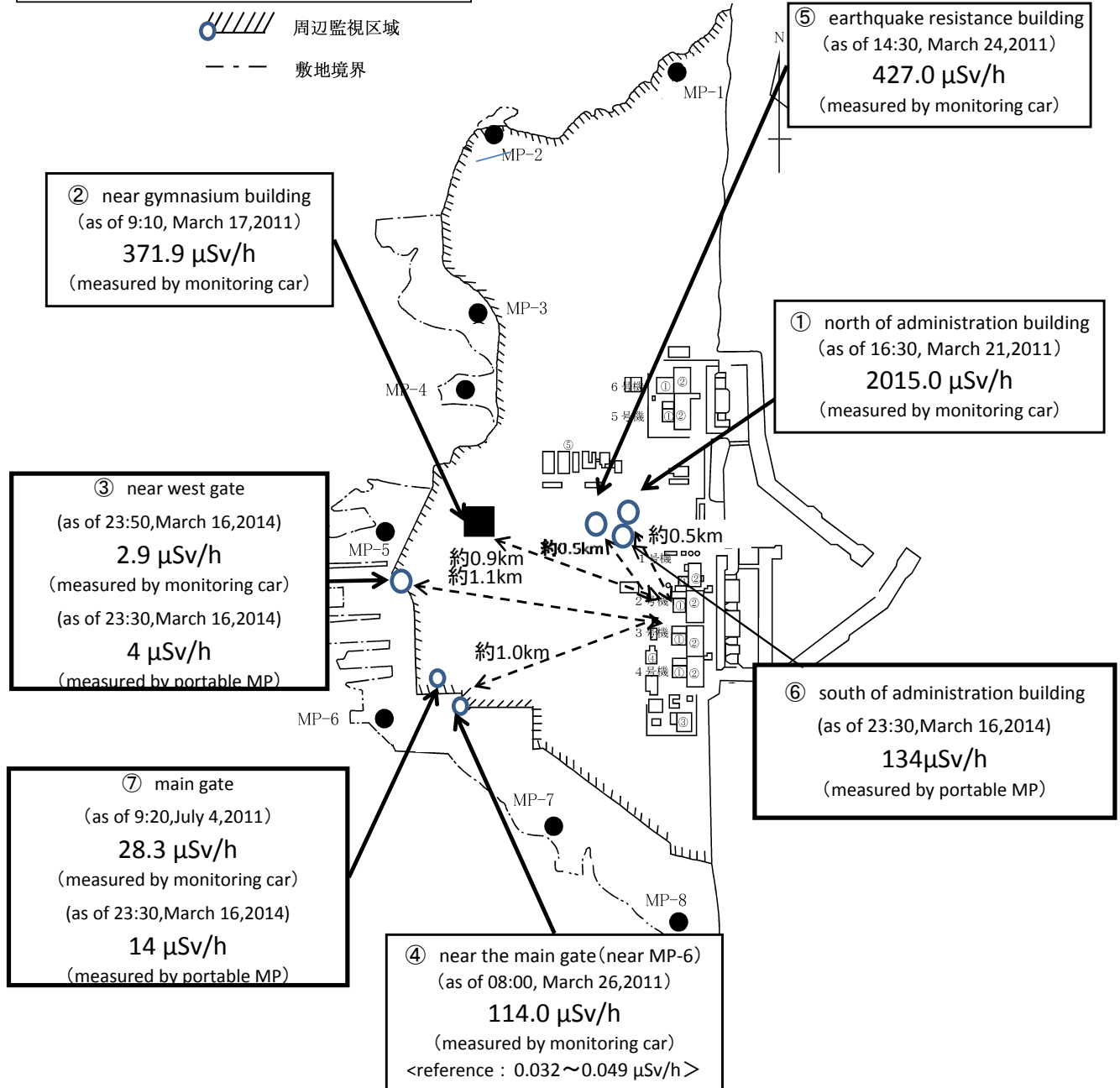
Fukushima Daiichi Nuclear Power Plant

2014/3/16

as of 23:50

周辺監視区域 : supervised outside area
敷地境界 : site boundary

 周辺監視区域
 敷地境界



※Reference data indicate the normal fluctuation range of airborne radiation rate.