

Fixed point Monitoring Status by Temporary Monitoring Post at Fukushima Daiichi Nuclear Power Station

Date	Radiation Dose Rate (μ Sv/h) At the Main Buiding	Radiation Dose Rate (μ Sv/h) At the Main Gate	Radiation Dose Rate (μ Sv/h) At the West Gate
2014/1/8 0:00	145	15	5
2014/1/8 0:30	144	15	5
2014/1/8 1:00	144	15	5
2014/1/8 1:30	144	15	5
2014/1/8 2:00	144	15	5
2014/1/8 2:30	144	15	5
2014/1/8 3:00	144	15	5
2014/1/8 3:30	143	15	5
2014/1/8 4:00	143	15	5
2014/1/8 4:30	144	15	5
2014/1/8 5:00	144	15	5
2014/1/8 5:30	144	15	5
2014/1/8 6:00	144	15	5
2014/1/8 6:30	144	15	5
2014/1/8 7:00	144	15	5
2014/1/8 7:30	144	15	5
2014/1/8 8:00	144	15	5
2014/1/8 8:30	144	15	5
2014/1/8 9:00	144	15	5
2014/1/8 9:30	144	15	5
2014/1/8 10:00	144	15	5
2014/1/8 10:30	144	15	5
2014/1/8 11:00	143	15	5
2014/1/8 11:30	143	15	5
2014/1/8 12:00	143	15	5
2014/1/8 12:30	143	15	5
2014/1/8 13:00	143	15	5
2014/1/8 13:30	143	15	5
2014/1/8 14:00	142	15	5
2014/1/8 14:30	142	15	5
2014/1/8 15:00	142	15	5
2014/1/8 15:30	141	15	5
2014/1/8 16:00	141	15	5
2014/1/8 16:30	141	15	5
2014/1/8 17:00	141	15	5
2014/1/8 17:30	141	15	5
2014/1/8 18:00	141	15	5
2014/1/8 18:30	141	15	5
2014/1/8 19:00	141	15	5
2014/1/8 19:30	141	15	5
2014/1/8 20:00	140	15	5
2014/1/8 20:30	139	15	5
2014/1/8 21:00	138	14	5
2014/1/8 21:30	137	14	5
2014/1/8 22:00	136	14	4
2014/1/8 22:30	135	14	4
2014/1/8 23:00	134	14	4
2014/1/8 23:30	134	14	4

Monitoring data by a monitoring car* at Fukushima Daiichi Nuclear Power Station (μ Sv/h)

* The data from monitoring car may deficit as the vehicle may change monitoring point.

*About the direction of the wind and the wind velocity,we are measuring with the weather observation meter of the 10m higher.

*“-”: the wind velocity/“CALM”:the wind direction is below 0.5m/s.



Measuring Point	Measurement Date	γ Ray	Neutron Ray	Weather	Wind Direction	Wind Velocity (m/s)
West Gate	2014/1/8 0:00	3.2	<0.01	Fine	WNW	1.1
West Gate	2014/1/8 0:10	3.2	<0.01	Fine	NNW	0.9
West Gate	2014/1/8 0:20	3.2	<0.01	Fine	-	CALM
West Gate	2014/1/8 0:30	3.2	<0.01	Fine	NNE	1.1
West Gate	2014/1/8 0:40	3.2	<0.01	Fine	NNW	2.3
West Gate	2014/1/8 0:50	3.3	<0.01	Fine	NNW	2.2
West Gate	2014/1/8 1:00	3.2	<0.01	Fine	NNW	0.8
West Gate	2014/1/8 1:10	3.2	<0.01	Fine	W	1.4
West Gate	2014/1/8 1:20	3.2	<0.01	Fine	W	1.2
West Gate	2014/1/8 1:30	3.2	<0.01	Fine	W	1.2
West Gate	2014/1/8 1:40	3.2	<0.01	Fine	WNW	1.6
West Gate	2014/1/8 1:50	3.2	<0.01	Fine	WNW	1.5
West Gate	2014/1/8 2:00	3.2	<0.01	Fine	WSW	0.6
West Gate	2014/1/8 2:10	3.2	<0.01	Fine	W	1.5
West Gate	2014/1/8 2:20	3.2	<0.01	Fine	W	2.0
West Gate	2014/1/8 2:30	3.2	<0.01	Fine	W	2.2
West Gate	2014/1/8 2:40	3.2	<0.01	Fine	W	2.1
West Gate	2014/1/8 2:50	3.2	<0.01	Fine	W	1.9
West Gate	2014/1/8 3:00	3.2	<0.01	Fine	WSW	2.0
West Gate	2014/1/8 3:10	3.2	<0.01	Fine	WSW	2.2
West Gate	2014/1/8 3:20	3.2	<0.01	Fine	SW	2.8
West Gate	2014/1/8 3:30	3.2	<0.01	Fine	SW	2.9
West Gate	2014/1/8 3:40	3.2	<0.01	Fine	WSW	2.3
West Gate	2014/1/8 3:50	3.2	<0.01	Fine	NW	1.4
West Gate	2014/1/8 4:00	3.2	<0.01	Fine	N	1.5
West Gate	2014/1/8 4:10	3.3	<0.01	Fine	NNW	1.2
West Gate	2014/1/8 4:20	3.3	<0.01	Fine	WNW	1.0
West Gate	2014/1/8 4:30	3.2	<0.01	Fine	-	CALM
West Gate	2014/1/8 4:40	3.2	<0.01	Fine	N	0.5
West Gate	2014/1/8 4:50	3.2	<0.01	Fine	-	CALM
West Gate	2014/1/8 5:00	3.2	<0.01	Fine	-	CALM
West Gate	2014/1/8 5:10	3.2	<0.01	Fine	N	0.9
West Gate	2014/1/8 5:20	3.2	<0.01	Fine	N	0.9
West Gate	2014/1/8 5:30	3.2	<0.01	Fine	-	CALM
West Gate	2014/1/8 5:40	3.2	<0.01	Fine	ENE	1.0
West Gate	2014/1/8 5:50	3.2	<0.01	Fine	ENE	0.6
West Gate	2014/1/8 6:00	3.2	<0.01	Fine	W	0.8
West Gate	2014/1/8 6:10	3.2	<0.01	Fine	SW	1.8
West Gate	2014/1/8 6:20	3.2	<0.01	Fine	W	3.2
West Gate	2014/1/8 6:30	3.2	<0.01	Fine	W	3.9
West Gate	2014/1/8 6:40	3.2	<0.01	Fine	WNW	3.6
West Gate	2014/1/8 6:50	3.2	<0.01	Fine	WNW	3.4
West Gate	2014/1/8 7:00	3.2	<0.01	Fine	WNW	3.3
West Gate	2014/1/8 7:10	3.2	<0.01	Fine	W	3.1
West Gate	2014/1/8 7:20	3.2	<0.01	Fine	WNW	3.3
West Gate	2014/1/8 7:30	3.2	<0.01	Fine	WNW	2.9
West Gate	2014/1/8 7:40	3.2	<0.01	Fine	WNW	2.8
West Gate	2014/1/8 7:50	3.2	<0.01	Fine	WNW	3.3
West Gate	2014/1/8 8:00	3.2	<0.01	Fine	WNW	3.1
West Gate	2014/1/8 8:10	3.2	<0.01	Fine	WNW	2.9
West Gate	2014/1/8 8:20	3.2	<0.01	Fine	WNW	3.1
West Gate	2014/1/8 8:30	3.2	<0.01	Fine	W	3.2
West Gate	2014/1/8 8:40	3.2	<0.01	Fine	WNW	3.3
West Gate	2014/1/8 8:50	3.2	<0.01	Fine	W	3.2
West Gate	2014/1/8 9:00	3.2	<0.01	Fine	WSW	3.0
West Gate	2014/1/8 9:10	3.1	<0.01	Fine	WSW	2.6
West Gate	2014/1/8 9:20	3.2	<0.01	Fine	W	2.7
West Gate	2014/1/8 9:30	3.2	<0.01	Fine	WSW	2.3
West Gate	2014/1/8 9:40	3.2	<0.01	Fine	WSW	2.0
West Gate	2014/1/8 9:50	3.2	<0.01	Fine	WSW	1.3
West Gate	2014/1/8 10:00	3.2	<0.01	Fine	SW	2.4
West Gate	2014/1/8 10:10	3.2	<0.01	Fine	SW	2.5
West Gate	2014/1/8 10:20	3.2	<0.01	Fine	SW	3.5
West Gate	2014/1/8 10:30	3.2	<0.01	Fine	SW	2.7
West Gate	2014/1/8 10:40	3.2	<0.01	Fine	SSW	2.4
West Gate	2014/1/8 10:50	3.2	<0.01	Fine	SSE	2.5
West Gate	2014/1/8 11:00	3.2	<0.01	Fine	SSE	2.6
West Gate	2014/1/8 11:10	3.2	<0.01	Fine	SSE	3.2

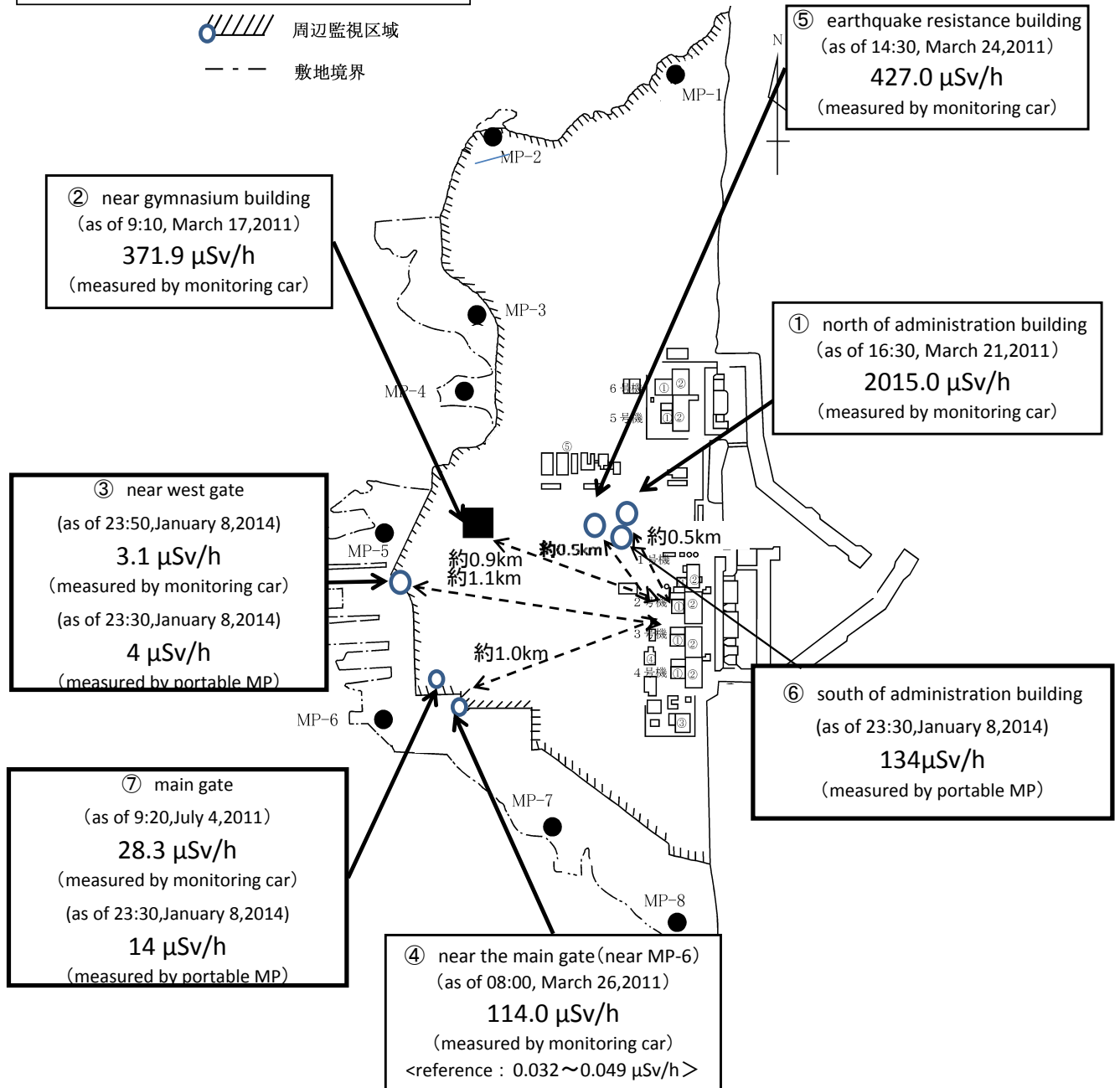
Measuring Point	Measurement Date	γ Ray	Neutron Ray	Weather	Wind Direction	Wind Velocity (m/s)
West Gate	2014/1/8 11:20	3.2	<0.01	Fine	SSE	2.6
West Gate	2014/1/8 11:30	3.2	<0.01	Fine	SE	2.8
West Gate	2014/1/8 11:40	3.2	<0.01	Fine	SE	2.0
West Gate	2014/1/8 11:50	3.2	<0.01	Fine	SSE	1.7
West Gate	2014/1/8 12:00	3.2	<0.01	Fine	SSW	1.5
West Gate	2014/1/8 12:10	3.2	<0.01	Cloudy	SW	2.3
West Gate	2014/1/8 12:20	3.2	<0.01	Cloudy	W	2.9
West Gate	2014/1/8 12:30	3.2	<0.01	Cloudy	W	3.1
West Gate	2014/1/8 12:40	3.2	<0.01	Cloudy	W	2.7
West Gate	2014/1/8 12:50	3.2	<0.01	Cloudy	WSW	3.0
West Gate	2014/1/8 13:00	3.2	<0.01	Cloudy	WSW	2.6
West Gate	2014/1/8 13:10	3.2	<0.01	Cloudy	WSW	3.7
West Gate	2014/1/8 13:20	3.2	<0.01	Cloudy	W	3.5
West Gate	2014/1/8 13:30	3.2	<0.01	Cloudy	W	2.5
West Gate	2014/1/8 13:40	3.2	<0.01	Cloudy	W	2.6
West Gate	2014/1/8 13:50	3.2	<0.01	Cloudy	W	2.8
West Gate	2014/1/8 14:00	3.2	<0.01	Cloudy	W	2.2
West Gate	2014/1/8 14:10	3.2	<0.01	Cloudy	NW	2.3
West Gate	2014/1/8 14:20	3.2	<0.01	Cloudy	NW	2.6
West Gate	2014/1/8 14:30	3.2	<0.01	Cloudy	NW	2.9
West Gate	2014/1/8 14:40	3.2	<0.01	Cloudy	NW	3.3
West Gate	2014/1/8 14:50	3.2	<0.01	Cloudy	NW	2.9
West Gate	2014/1/8 15:00	3.2	<0.01	Cloudy	WNW	2.8
West Gate	2014/1/8 15:10	3.2	<0.01	Cloudy	WNW	3.3
West Gate	2014/1/8 15:20	3.2	<0.01	Cloudy	WNW	2.7
West Gate	2014/1/8 15:30	3.2	<0.01	Cloudy	WNW	2.6
West Gate	2014/1/8 15:40	3.2	<0.01	Cloudy	WNW	2.4
West Gate	2014/1/8 15:50	3.2	<0.01	Cloudy	WNW	2.5
West Gate	2014/1/8 16:00	3.2	<0.01	Cloudy	WNW	2.8
West Gate	2014/1/8 16:10	3.2	<0.01	Cloudy	NW	2.6
West Gate	2014/1/8 16:20	3.2	<0.01	Cloudy	NW	2.6
West Gate	2014/1/8 16:30	3.2	<0.01	Cloudy	WNW	2.5
West Gate	2014/1/8 16:40	3.2	<0.01	Cloudy	WNW	2.1
West Gate	2014/1/8 16:50	3.2	<0.01	Cloudy	WNW	1.9
West Gate	2014/1/8 17:00	3.2	<0.01	Cloudy	WNW	2.2
West Gate	2014/1/8 17:10	3.2	<0.01	Cloudy	WNW	2.6
West Gate	2014/1/8 17:20	3.2	<0.01	Cloudy	W	2.4
West Gate	2014/1/8 17:30	3.2	<0.01	Cloudy	W	2.4
West Gate	2014/1/8 17:40	3.2	<0.01	Cloudy	W	2.5
West Gate	2014/1/8 17:50	3.2	<0.01	Cloudy	W	2.3
West Gate	2014/1/8 18:00	3.2	<0.01	Cloudy	W	2.2
West Gate	2014/1/8 18:10	3.2	<0.01	Cloudy	W	2.4
West Gate	2014/1/8 18:20	3.2	<0.01	Cloudy	W	1.7
West Gate	2014/1/8 18:30	3.2	<0.01	Rain	WNW	2.0
West Gate	2014/1/8 18:40	3.2	<0.01	Rain	W	1.7
West Gate	2014/1/8 18:50	3.2	<0.01	Rain	W	2.2
West Gate	2014/1/8 19:00	3.2	<0.01	Rain	WNW	1.1
West Gate	2014/1/8 19:10	3.2	<0.01	Rain	WSW	1.5
West Gate	2014/1/8 19:20	3.2	<0.01	Rain	W	1.5
West Gate	2014/1/8 19:30	3.2	<0.01	Rain	W	2.4
West Gate	2014/1/8 19:40	3.2	<0.01	Rain	-	CALM
West Gate	2014/1/8 19:50	3.2	<0.01	Rain	SW	0.8
West Gate	2014/1/8 20:00	3.2	<0.01	Rain	WNW	1.6
West Gate	2014/1/8 20:10	3.2	<0.01	Rain	W	1.7
West Gate	2014/1/8 20:20	3.2	<0.01	Rain	W	0.6
West Gate	2014/1/8 20:30	3.2	<0.01	Rain	WNW	1.9
West Gate	2014/1/8 20:40	3.2	<0.01	Rain	NW	1.2
West Gate	2014/1/8 20:50	3.2	<0.01	Rain	WNW	1.5
West Gate	2014/1/8 21:00	3.2	<0.01	Rain	NW	1.6
West Gate	2014/1/8 21:10	3.1	<0.01	Rain	N	1.6
West Gate	2014/1/8 21:20	3.1	<0.01	Rain	NNW	1.8
West Gate	2014/1/8 21:30	3.1	<0.01	Rain	NNW	2.3
West Gate	2014/1/8 21:40	3.1	<0.01	Rain	NNW	2.2
West Gate	2014/1/8 21:50	3.1	<0.01	Rain	NW	2.7
West Gate	2014/1/8 22:00	3.1	<0.01	Rain	NW	2.6
West Gate	2014/1/8 22:10	3.1	<0.01	Rain	NW	2.4
West Gate	2014/1/8 22:20	3.1	<0.01	Rain	NW	2.3
West Gate	2014/1/8 22:30	3.1	<0.01	Rain	NW	2.6
West Gate	2014/1/8 22:40	3.1	<0.01	Rain	NW	2.5
West Gate	2014/1/8 22:50	3.1	<0.01	Rain	NW	2.4
West Gate	2014/1/8 23:00	3.1	<0.01	Rain	NW	2.6
West Gate	2014/1/8 23:10	3.0	<0.01	Rain	NNW	3.2
West Gate	2014/1/8 23:20	3.1	<0.01	Rain	NW	3.9
West Gate	2014/1/8 23:30	3.0	<0.01	Rain	NW	3.6
West Gate	2014/1/8 23:40	3.0	<0.01	Rain	NW	3.4
West Gate	2014/1/8 23:50	3.1	<0.01	Rain	NW	3.0

Fukushima Daiichi Nuclear Power Plant

2014/1/8
as of 23:50

周辺監視区域 : supervised outside area
敷地境界 : site boundary

 周辺監視区域
 敷地境界



※Reference data indicate the normal fluctuation range of airborne radiation rate.