

Fixed point Monitoring Status by Temporary Monitoring Post at Fukushima Daiichi Nuclear Power Station

Date	Radiation Dose Rate (μ Sv/h) At the Main Buiding	Radiation Dose Rate (μ Sv/h) At the Main Gate	Radiation Dose Rate (μ Sv/h) At the West Gate
2013/12/19 0:00	146	15	5
2013/12/19 0:30	146	15	5
2013/12/19 1:00	146	15	5
2013/12/19 1:30	146	15	5
2013/12/19 2:00	146	15	5
2013/12/19 2:30	146	15	5
2013/12/19 3:00	146	15	5
2013/12/19 3:30	146	15	5
2013/12/19 4:00	146	15	5
2013/12/19 4:30	145	15	5
2013/12/19 5:00	145	15	5
2013/12/19 5:30	145	15	5
2013/12/19 6:00	145	15	5
2013/12/19 6:30	144	15	5
2013/12/19 7:00	144	15	5
2013/12/19 7:30	143	15	5
2013/12/19 8:00	144	15	5
2013/12/19 8:30	144	15	5
2013/12/19 9:00	143	15	5
2013/12/19 9:30	143	15	5
2013/12/19 10:00	143	15	5
2013/12/19 10:30	143	15	5
2013/12/19 11:00	144	15	5
2013/12/19 11:30	144	15	5
2013/12/19 12:00	144	15	5
2013/12/19 12:30	144	15	5
2013/12/19 13:00	143	15	5
2013/12/19 13:30	144	15	5
2013/12/19 14:00	144	15	5
2013/12/19 14:30	143	15	5
2013/12/19 15:00	143	15	5
2013/12/19 15:30	143	15	5
2013/12/19 16:00	142	15	5
2013/12/19 16:30	142	15	5
2013/12/19 17:00	142	15	5
2013/12/19 17:30	141	14	5
2013/12/19 18:00	141	14	5
2013/12/19 18:30	140	14	5
2013/12/19 19:00	139	14	5
2013/12/19 19:30	139	14	5
2013/12/19 20:00	139	14	5
2013/12/19 20:30	138	14	5
2013/12/19 21:00	138	14	5
2013/12/19 21:30	137	14	5
2013/12/19 22:00	137	14	5
2013/12/19 22:30	137	14	5
2013/12/19 23:00	137	14	4
2013/12/19 23:30	138	14	4

Monitoring data by a monitoring car* at Fukushima Daiichi Nuclear Power Station (μ Sv/h)

* The data from monitoring car may deficit as the vehicle may change monitoring point.

*About the direction of the wind and the wind velocity,we are measuring with the weather observation meter of the 10m higher.

*“-”: the wind velocity/“CALM”:the wind direction is below 0.5m/s.

Measuring Point	Measurement Date	γ Ray	Neutron Ray	Weather	Wind Direction	Wind Velocity (m/s)
West Gate	2013/12/19 0:00	3.3	<0.01	Rain	NW	3.0
West Gate	2013/12/19 0:10	3.3	<0.01	Cloudy	NW	2.9
West Gate	2013/12/19 0:20	3.3	<0.01	Cloudy	NW	2.8
West Gate	2013/12/19 0:30	3.3	<0.01	Cloudy	NW	3.1
West Gate	2013/12/19 0:40	3.3	<0.01	Cloudy	NW	3.1
West Gate	2013/12/19 0:50	3.3	<0.01	Cloudy	NW	3.1
West Gate	2013/12/19 1:00	3.3	<0.01	Cloudy	NW	3.0
West Gate	2013/12/19 1:10	3.3	<0.01	Cloudy	NW	3.4
West Gate	2013/12/19 1:20	3.3	<0.01	Cloudy	NNW	3.0
West Gate	2013/12/19 1:30	3.3	<0.01	Cloudy	NNW	3.1
West Gate	2013/12/19 1:40	3.3	<0.01	Rain	NW	3.2
West Gate	2013/12/19 1:50	3.3	<0.01	Rain	NW	3.3
West Gate	2013/12/19 2:00	3.3	<0.01	Cloudy	NW	3.7
West Gate	2013/12/19 2:10	3.3	<0.01	Cloudy	NW	3.5
West Gate	2013/12/19 2:20	3.3	<0.01	Cloudy	NNW	3.2
West Gate	2013/12/19 2:30	3.3	<0.01	Rain	NNW	3.1
West Gate	2013/12/19 2:40	3.3	<0.01	Rain	NNW	3.0
West Gate	2013/12/19 2:50	3.3	<0.01	Rain	NNW	3.2
West Gate	2013/12/19 3:00	3.3	<0.01	Rain	NW	3.4
West Gate	2013/12/19 3:10	3.3	<0.01	Cloudy	NNW	3.0
West Gate	2013/12/19 3:20	3.3	<0.01	Rain	NNW	3.7
West Gate	2013/12/19 3:30	3.3	<0.01	Cloudy	NNW	4.0
West Gate	2013/12/19 3:40	3.3	<0.01	Cloudy	NNW	4.1
West Gate	2013/12/19 3:50	3.2	<0.01	Rain	NW	3.9
West Gate	2013/12/19 4:00	3.2	<0.01	Rain	NW	3.8
West Gate	2013/12/19 4:10	3.3	<0.01	Rain	NW	3.4
West Gate	2013/12/19 4:20	3.3	<0.01	Rain	NW	3.3
West Gate	2013/12/19 4:30	3.3	<0.01	Rain	NNW	3.2
West Gate	2013/12/19 4:40	3.3	<0.01	Rain	NW	3.5
West Gate	2013/12/19 4:50	3.2	<0.01	Rain	NW	3.4
West Gate	2013/12/19 5:00	3.3	<0.01	Rain	NW	3.6
West Gate	2013/12/19 5:10	3.3	<0.01	Rain	NW	3.2
West Gate	2013/12/19 5:20	3.2	<0.01	Rain	NW	3.3
West Gate	2013/12/19 5:30	3.2	<0.01	Rain	NW	3.0
West Gate	2013/12/19 5:40	3.2	<0.01	Rain	NW	3.2
West Gate	2013/12/19 5:50	3.2	<0.01	Rain	NNW	3.7
West Gate	2013/12/19 6:00	3.2	<0.01	Rain	NW	3.6
West Gate	2013/12/19 6:10	3.2	<0.01	Rain	NW	3.8
West Gate	2013/12/19 6:20	3.2	<0.01	Rain	NNW	3.9
West Gate	2013/12/19 6:30	3.2	<0.01	Rain	NW	3.8
West Gate	2013/12/19 6:40	3.2	<0.01	Rain	NW	2.9
West Gate	2013/12/19 6:50	3.2	<0.01	Rain	NW	2.9
West Gate	2013/12/19 7:00	3.2	<0.01	Rain	NW	3.1
West Gate	2013/12/19 7:10	3.2	<0.01	Rain	NW	3.3
West Gate	2013/12/19 7:20	3.2	<0.01	Rain	NNW	3.5
West Gate	2013/12/19 7:30	3.2	<0.01	Rain	NNW	3.7
West Gate	2013/12/19 7:40	3.2	<0.01	Rain	NW	3.8
West Gate	2013/12/19 7:50	3.2	<0.01	Rain	NW	3.8
West Gate	2013/12/19 8:00	3.2	<0.01	Rain	NNW	3.8
West Gate	2013/12/19 8:10	3.2	<0.01	Rain	NNW	3.7
West Gate	2013/12/19 8:20	3.2	<0.01	Rain	NW	3.5
West Gate	2013/12/19 8:30	3.2	<0.01	Rain	NNW	3.7
West Gate	2013/12/19 8:40	3.2	<0.01	Rain	NNW	3.9
West Gate	2013/12/19 8:50	3.2	<0.01	Rain	NNW	3.8
West Gate	2013/12/19 9:00	3.1	<0.01	Rain	NW	3.6
West Gate	2013/12/19 9:10	3.2	<0.01	Rain	NW	3.1
West Gate	2013/12/19 9:20	3.2	<0.01	Rain	NW	2.9
West Gate	2013/12/19 9:30	3.2	<0.01	Rain	NW	3.3
West Gate	2013/12/19 9:40	3.2	<0.01	Rain	NW	2.8
West Gate	2013/12/19 9:50	3.2	<0.01	Rain	NW	3.2
West Gate	2013/12/19 10:00	3.2	<0.01	Rain	NNW	3.6
West Gate	2013/12/19 10:10	3.2	<0.01	Rain	NNW	3.4
West Gate	2013/12/19 10:20	3.2	<0.01	Rain	NNW	3.4
West Gate	2013/12/19 10:30	3.2	<0.01	Rain	NNW	2.9
West Gate	2013/12/19 10:40	3.2	<0.01	Rain	NNW	3.5
West Gate	2013/12/19 10:50	3.2	<0.01	Rain	NNW	3.3
West Gate	2013/12/19 11:00	3.2	<0.01	Rain	NNW	3.9
West Gate	2013/12/19 11:10	3.2	<0.01	Cloudy	NNW	4.0



Measuring Point	Measurement Date	γ Ray	Neutron Ray	Weather	Wind Direction	Wind Velocity (m/s)
West Gate	2013/12/19 11:20	3.2	<0.01	Cloudy	NNW	3.4
West Gate	2013/12/19 11:30	3.2	<0.01	Cloudy	NNW	3.7
West Gate	2013/12/19 11:40	3.2	<0.01	Rain	NNW	4.9
West Gate	2013/12/19 11:50	3.2	<0.01	Rain	NNW	4.6
West Gate	2013/12/19 12:00	3.2	<0.01	Rain	NNW	4.0
West Gate	2013/12/19 12:10	3.2	<0.01	Rain	NNW	3.5
West Gate	2013/12/19 12:20	3.2	<0.01	Rain	NNW	3.9
West Gate	2013/12/19 12:30	3.2	<0.01	Rain	NNW	3.6
West Gate	2013/12/19 12:40	3.2	<0.01	Rain	NNW	3.7
West Gate	2013/12/19 12:50	3.2	<0.01	Rain	NNW	3.5
West Gate	2013/12/19 13:00	3.2	<0.01	Rain	NW	4.3
West Gate	2013/12/19 13:10	3.2	<0.01	Rain	NNW	3.7
West Gate	2013/12/19 13:20	3.2	<0.01	Rain	NNW	3.6
West Gate	2013/12/19 13:30	3.2	<0.01	Rain	NNW	3.3
West Gate	2013/12/19 13:40	3.2	<0.01	Rain	NNW	3.3
West Gate	2013/12/19 13:50	3.2	<0.01	Rain	NW	3.4
West Gate	2013/12/19 14:00	3.2	<0.01	Rain	NW	3.8
West Gate	2013/12/19 14:10	3.2	<0.01	Rain	NNW	3.3
West Gate	2013/12/19 14:20	3.2	<0.01	Rain	NNW	3.6
West Gate	2013/12/19 14:30	3.2	<0.01	Rain	NW	2.9
West Gate	2013/12/19 14:40	3.2	<0.01	Rain	NNW	3.3
West Gate	2013/12/19 14:50	3.2	<0.01	Rain	NW	2.9
West Gate	2013/12/19 15:00	3.2	<0.01	Rain	NW	2.6
West Gate	2013/12/19 15:10	3.2	<0.01	Rain	NW	2.2
West Gate	2013/12/19 15:20	3.2	<0.01	Rain	NW	2.6
West Gate	2013/12/19 15:30	3.2	<0.01	Rain	NW	2.6
West Gate	2013/12/19 15:40	3.2	<0.01	Rain	NW	2.8
West Gate	2013/12/19 15:50	3.2	<0.01	Rain	NNW	2.4
West Gate	2013/12/19 16:00	3.2	<0.01	Rain	NW	2.9
West Gate	2013/12/19 16:10	3.2	<0.01	Rain	NW	1.9
West Gate	2013/12/19 16:20	3.2	<0.01	Rain	NW	2.4
West Gate	2013/12/19 16:30	3.2	<0.01	Rain	WNW	3.1
West Gate	2013/12/19 16:40	3.2	<0.01	Rain	NW	2.0
West Gate	2013/12/19 16:50	3.2	<0.01	Rain	NW	2.1
West Gate	2013/12/19 17:00	3.2	<0.01	Rain	NW	2.7
West Gate	2013/12/19 17:10	3.2	<0.01	Rain	NW	2.8
West Gate	2013/12/19 17:20	3.2	<0.01	Rain	NW	2.3
West Gate	2013/12/19 17:30	3.2	<0.01	Rain	NW	2.3
West Gate	2013/12/19 17:40	3.2	<0.01	Rain	NW	2.7
West Gate	2013/12/19 17:50	3.2	<0.01	Rain	NW	2.5
West Gate	2013/12/19 18:00	3.2	<0.01	Rain	NNW	2.4
West Gate	2013/12/19 18:10	3.2	<0.01	Rain	NW	2.5
West Gate	2013/12/19 18:20	3.2	<0.01	Rain	NW	2.7
West Gate	2013/12/19 18:30	3.2	<0.01	Rain	NNW	2.8
West Gate	2013/12/19 18:40	3.2	<0.01	Rain	NW	2.9
West Gate	2013/12/19 18:50	3.2	<0.01	Rain	NW	2.5
West Gate	2013/12/19 19:00	3.1	<0.01	Rain	NW	2.7
West Gate	2013/12/19 19:10	3.1	<0.01	Rain	NNW	3.4
West Gate	2013/12/19 19:20	3.1	<0.01	Rain	NW	3.2
West Gate	2013/12/19 19:30	3.2	<0.01	Rain	NNW	3.2
West Gate	2013/12/19 19:40	3.1	<0.01	Rain	NNW	2.9
West Gate	2013/12/19 19:50	3.1	<0.01	Rain	NW	2.8
West Gate	2013/12/19 20:00	3.1	<0.01	Rain	NW	3.4
West Gate	2013/12/19 20:10	3.1	<0.01	Rain	NW	3.3
West Gate	2013/12/19 20:20	3.1	<0.01	Rain	NNW	3.8
West Gate	2013/12/19 20:30	3.1	<0.01	Rain	NW	2.8
West Gate	2013/12/19 20:40	3.1	<0.01	Rain	NW	3.1
West Gate	2013/12/19 20:50	3.1	<0.01	Rain	NW	3.2
West Gate	2013/12/19 21:00	3.1	<0.01	Rain	NNW	3.5
West Gate	2013/12/19 21:10	3.1	<0.01	Rain	NW	2.8
West Gate	2013/12/19 21:20	3.1	<0.01	Rain	NW	3.8
West Gate	2013/12/19 21:30	3.1	<0.01	Rain	NW	3.5
West Gate	2013/12/19 21:40	3.1	<0.01	Rain	NNW	3.6
West Gate	2013/12/19 21:50	3.1	<0.01	Rain	NW	3.5
West Gate	2013/12/19 22:00	3.1	<0.01	Rain	NW	3.8
West Gate	2013/12/19 22:10	3.1	<0.01	Rain	NW	4.2
West Gate	2013/12/19 22:20	3.1	<0.01	Rain	NNW	3.9
West Gate	2013/12/19 22:30	3.1	<0.01	Rain	NNW	3.9
West Gate	2013/12/19 22:40	3.1	<0.01	Rain	NW	4.0
West Gate	2013/12/19 22:50	3.1	<0.01	Rain	NW	3.4
West Gate	2013/12/19 23:00	3.1	<0.01	Rain	NW	4.1
West Gate	2013/12/19 23:10	3.0	<0.01	Rain	NNW	4.5
West Gate	2013/12/19 23:20	3.0	<0.01	Rain	NNW	3.8
West Gate	2013/12/19 23:30	3.1	<0.01	Rain	NNW	3.9
West Gate	2013/12/19 23:40	3.1	<0.01	Rain	NNW	4.3
West Gate	2013/12/19 23:50	3.1	<0.01	Rain	NNW	4.3

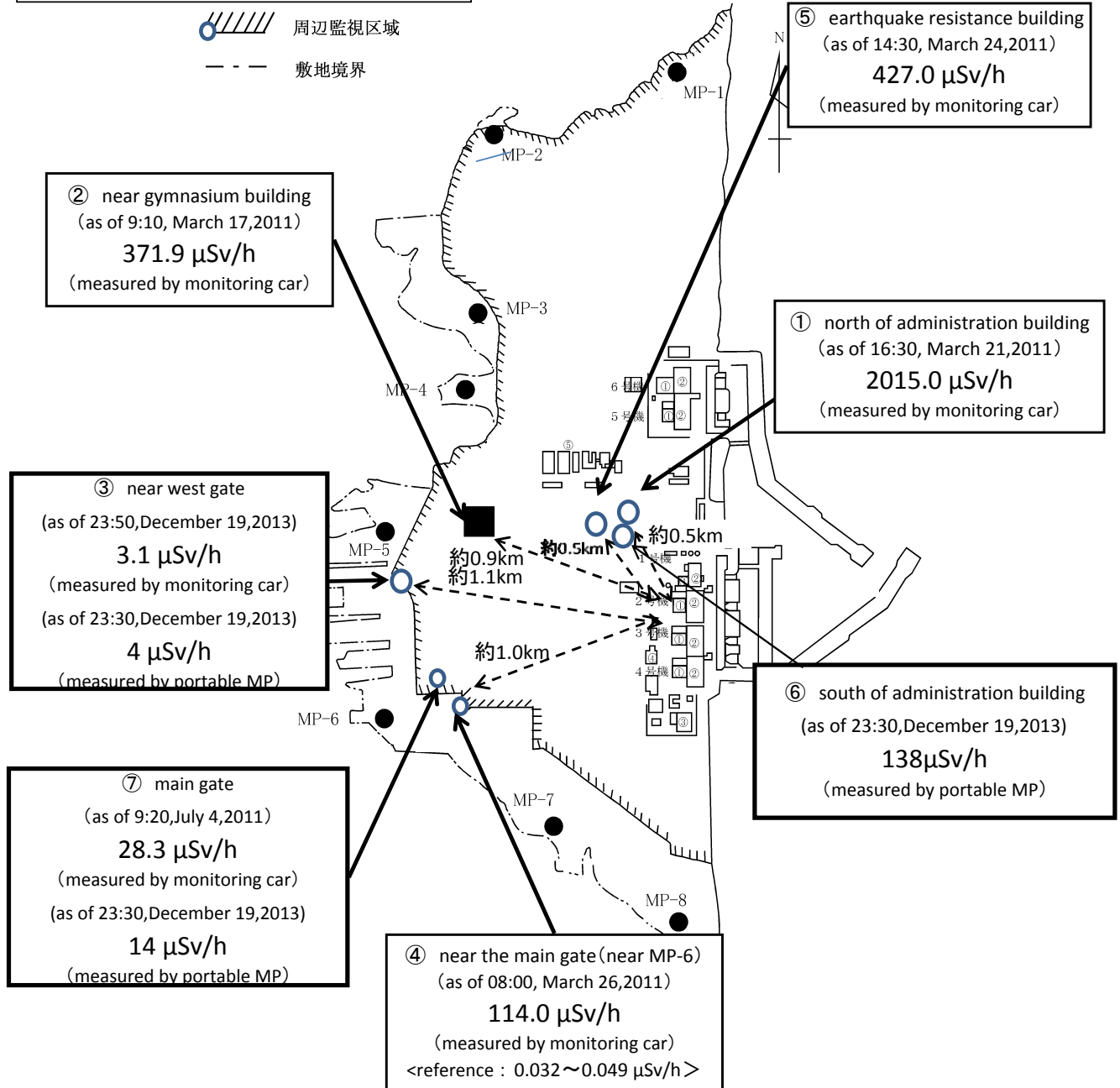
Fukushima Daiichi Nuclear Power Plant

2013/12/19

as of 23:50

周辺監視区域 : supervised outside area
敷地境界 : site boundary

 周辺監視区域
 敷地境界



※Reference data indicate the normal fluctuation range of airborne radiation rate.