

Fixed point Monitoring Status by Temporary Monitoring Post at Fukushima Daiichi Nuclear Power Station

Date	Radiation Dose Rate (μ Sv/h) At the Main Buiding	Radiation Dose Rate (μ Sv/h) At the Main Gate	Radiation Dose Rate (μ Sv/h) At the West Gate
2013/12/2 0:00	147	15	5
2013/12/2 0:30	148	15	5
2013/12/2 1:00	148	15	5
2013/12/2 1:30	148	15	5
2013/12/2 2:00	148	15	5
2013/12/2 2:30	148	15	5
2013/12/2 3:00	147	15	5
2013/12/2 3:30	148	15	5
2013/12/2 4:00	148	15	5
2013/12/2 4:30	148	15	5
2013/12/2 5:00	148	15	5
2013/12/2 5:30	148	15	5
2013/12/2 6:00	148	15	5
2013/12/2 6:30	148	15	5
2013/12/2 7:00	148	15	5
2013/12/2 7:30	149	15	5
2013/12/2 8:00	149	15	5
2013/12/2 8:30	149	15	5
2013/12/2 9:00	149	15	5
2013/12/2 9:30	149	15	5
2013/12/2 10:00	148	15	5
2013/12/2 10:30	148	15	5
2013/12/2 11:00	148	15	5
2013/12/2 11:30	148	15	5
2013/12/2 12:00	148	15	5
2013/12/2 12:30	148	15	5
2013/12/2 13:00	148	15	5
2013/12/2 13:30	148	15	5
2013/12/2 14:00	147	15	5
2013/12/2 14:30	147	15	5
2013/12/2 15:00	146	15	5
2013/12/2 15:30	145	15	5
2013/12/2 16:00	145	15	5
2013/12/2 16:30	145	15	5
2013/12/2 17:00	145	15	5
2013/12/2 17:30	145	15	5
2013/12/2 18:00	145	15	5
2013/12/2 18:30	145	15	5
2013/12/2 19:00	145	15	5
2013/12/2 19:30	145	15	5
2013/12/2 20:00	146	15	5
2013/12/2 20:30	145	15	5
2013/12/2 21:00	145	15	5
2013/12/2 21:30	146	15	5
2013/12/2 22:00	147	15	5
2013/12/2 22:30	147	15	5
2013/12/2 23:00	147	15	5
2013/12/2 23:30	147	15	5

Monitoring data by a monitoring car* at Fukushima Daiichi Nuclear Power Station (μ Sv/h)

* The data from monitoring car may deficit as the vehicle may change monitoring point.

*About the direction of the wind and the wind velocity,we are measuring with the weather observation meter of the 10m higher.

*“-”: the wind velocity/“CALM”:the wind direction is below 0.5m/s.

Measuring Point	Measurement Date	γ Ray	Neutron Ray	Weather	Wind Direction	Wind Velocity (m/s)
West Gate	2013/12/2 0:00	3.3	<0.01	Fine	N	0.6
West Gate	2013/12/2 0:10	3.3	<0.01	Fine	-	CALM
West Gate	2013/12/2 0:20	3.3	<0.01	Fine	NNW	1.3
West Gate	2013/12/2 0:30	3.3	<0.01	Fine	NNW	1.9
West Gate	2013/12/2 0:40	3.3	<0.01	Fine	NNW	1.6
West Gate	2013/12/2 0:50	3.3	<0.01	Fine	N	1.4
West Gate	2013/12/2 1:00	3.3	<0.01	Fine	NNE	1.3
West Gate	2013/12/2 1:10	3.3	<0.01	Cloudy	N	1.7
West Gate	2013/12/2 1:20	3.3	<0.01	Rain	N	1.8
West Gate	2013/12/2 1:30	3.3	<0.01	Rain	NNW	0.9
West Gate	2013/12/2 1:40	3.3	<0.01	Rain	NNW	0.8
West Gate	2013/12/2 1:50	3.3	<0.01	Rain	WNW	2.6
West Gate	2013/12/2 2:00	3.3	<0.01	Rain	W	3.7
West Gate	2013/12/2 2:10	3.3	<0.01	Cloudy	W	3.5
West Gate	2013/12/2 2:20	3.3	<0.01	Cloudy	W	2.9
West Gate	2013/12/2 2:30	3.3	<0.01	Cloudy	W	2.5
West Gate	2013/12/2 2:40	3.3	<0.01	Fine	NNW	1.0
West Gate	2013/12/2 2:50	3.3	<0.01	Fine	ENE	0.6
West Gate	2013/12/2 3:00	3.3	<0.01	Fine	ESE	0.6
West Gate	2013/12/2 3:10	3.3	<0.01	Fine	-	CALM
West Gate	2013/12/2 3:20	3.3	<0.01	Fine	NNW	0.6
West Gate	2013/12/2 3:30	3.3	<0.01	Fine	NNW	0.7
West Gate	2013/12/2 3:40	3.3	<0.01	Fine	WNW	0.6
West Gate	2013/12/2 3:50	3.3	<0.01	Fine	W	1.7
West Gate	2013/12/2 4:00	3.3	<0.01	Fine	WNW	2.3
West Gate	2013/12/2 4:10	3.3	<0.01	Fine	WNW	2.0
West Gate	2013/12/2 4:20	3.3	<0.01	Fine	W	2.4
West Gate	2013/12/2 4:30	3.3	<0.01	Fine	W	1.7
West Gate	2013/12/2 4:40	3.3	<0.01	Fine	WNW	2.0
West Gate	2013/12/2 4:50	3.3	<0.01	Fine	WNW	2.9
West Gate	2013/12/2 5:00	3.3	<0.01	Fine	WNW	2.4
West Gate	2013/12/2 5:10	3.3	<0.01	Fine	W	2.4
West Gate	2013/12/2 5:20	3.3	<0.01	Fine	W	2.2
West Gate	2013/12/2 5:30	3.3	<0.01	Fine	W	3.0
West Gate	2013/12/2 5:40	3.3	<0.01	Fine	W	3.3
West Gate	2013/12/2 5:50	3.3	<0.01	Fine	W	2.9
West Gate	2013/12/2 6:00	3.3	<0.01	Fine	W	3.0
West Gate	2013/12/2 6:10	3.3	<0.01	Fine	W	2.8
West Gate	2013/12/2 6:20	3.3	<0.01	Fine	W	2.5
West Gate	2013/12/2 6:30	3.3	<0.01	Fine	W	2.4
West Gate	2013/12/2 6:40	3.3	<0.01	Fine	WSW	1.9
West Gate	2013/12/2 6:50	3.3	<0.01	Fine	W	2.1
West Gate	2013/12/2 7:00	3.3	<0.01	Fine	W	2.0
West Gate	2013/12/2 7:10	3.3	<0.01	Fine	WSW	2.3
West Gate	2013/12/2 7:20	3.3	<0.01	Fine	W	2.2
West Gate	2013/12/2 7:30	3.3	<0.01	Fine	WNW	2.4
West Gate	2013/12/2 7:40	3.3	<0.01	Fine	WNW	2.7
West Gate	2013/12/2 7:50	3.3	<0.01	Fine	WNW	2.6
West Gate	2013/12/2 8:00	3.3	<0.01	Fine	WNW	2.3
West Gate	2013/12/2 8:10	3.3	<0.01	Fine	WNW	2.3
West Gate	2013/12/2 8:20	3.3	<0.01	Fine	W	2.5
West Gate	2013/12/2 8:30	3.3	<0.01	Fine	W	2.7
West Gate	2013/12/2 8:40	3.3	<0.01	Fine	W	3.0
West Gate	2013/12/2 8:50	3.3	<0.01	Fine	W	2.9
West Gate	2013/12/2 9:00	3.3	<0.01	Fine	W	2.3
West Gate	2013/12/2 9:10	3.3	<0.01	Fine	W	1.8
West Gate	2013/12/2 9:20	3.3	<0.01	Fine	W	1.6
West Gate	2013/12/2 9:30	3.3	<0.01	Fine	WNW	0.6
West Gate	2013/12/2 9:40	3.3	<0.01	Fine	-	CALM
West Gate	2013/12/2 9:50	3.3	<0.01	Fine	-	CALM
West Gate	2013/12/2 10:00	3.3	<0.01	Fine	SW	1.8
West Gate	2013/12/2 10:10	3.3	<0.01	Fine	SW	3.0
West Gate	2013/12/2 10:20	3.3	<0.01	Fine	WSW	3.3
West Gate	2013/12/2 10:30	3.3	<0.01	Fine	WSW	4.3
West Gate	2013/12/2 10:40	3.3	<0.01	Fine	WSW	5.5
West Gate	2013/12/2 10:50	3.3	<0.01	Fine	WSW	6.0
West Gate	2013/12/2 11:00	3.3	<0.01	Fine	WSW	6.9
West Gate	2013/12/2 11:10	3.3	<0.01	Fine	WSW	5.5



Measuring Point	Measurement Date	γ Ray	Neutron Ray	Weather	Wind Direction	Wind Velocity (m/s)
West Gate	2013/12/2 11:20	3.3	<0.01	Fine	WSW	4.7
West Gate	2013/12/2 11:30	3.3	<0.01	Fine	WSW	4.7
West Gate	2013/12/2 11:40	3.3	<0.01	Fine	W	4.0
West Gate	2013/12/2 11:50	3.3	<0.01	Fine	W	4.6
West Gate	2013/12/2 12:00	3.3	<0.01	Fine	WSW	4.2
West Gate	2013/12/2 12:10	3.3	<0.01	Fine	WSW	3.4
West Gate	2013/12/2 12:20	3.4	<0.01	Fine	W	3.9
West Gate	2013/12/2 12:30	3.3	<0.01	Fine	WSW	4.6
West Gate	2013/12/2 12:40	3.3	<0.01	Fine	W	4.9
West Gate	2013/12/2 12:50	3.3	<0.01	Fine	W	4.8
West Gate	2013/12/2 13:00	3.3	<0.01	Fine	W	5.7
West Gate	2013/12/2 13:10	3.3	<0.01	Fine	WSW	6.0
West Gate	2013/12/2 13:20	3.3	<0.01	Fine	W	5.7
West Gate	2013/12/2 13:30	3.3	<0.01	Fine	W	5.0
West Gate	2013/12/2 13:40	3.3	<0.01	Fine	WSW	4.6
West Gate	2013/12/2 13:50	3.3	<0.01	Fine	WSW	4.7
West Gate	2013/12/2 14:00	3.3	<0.01	Fine	WSW	4.6
West Gate	2013/12/2 14:10	3.3	<0.01	Fine	W	4.0
West Gate	2013/12/2 14:20	3.3	<0.01	Fine	WNW	4.6
West Gate	2013/12/2 14:30	3.3	<0.01	Fine	W	4.6
West Gate	2013/12/2 14:40	3.3	<0.01	Fine	W	3.4
West Gate	2013/12/2 14:50	3.3	<0.01	Fine	WNW	4.2
West Gate	2013/12/2 15:00	3.3	<0.01	Fine	W	4.8
West Gate	2013/12/2 15:10	3.3	<0.01	Fine	W	3.5
West Gate	2013/12/2 15:20	3.3	<0.01	Fine	W	3.4
West Gate	2013/12/2 15:30	3.3	<0.01	Fine	W	3.8
West Gate	2013/12/2 15:40	3.3	<0.01	Fine	W	4.7
West Gate	2013/12/2 15:50	3.3	<0.01	Fine	W	2.8
West Gate	2013/12/2 16:00	3.3	<0.01	Fine	W	3.3
West Gate	2013/12/2 16:10	3.3	<0.01	Fine	W	2.8
West Gate	2013/12/2 16:20	3.3	<0.01	Fine	W	2.9
West Gate	2013/12/2 16:30	3.3	<0.01	Fine	W	3.0
West Gate	2013/12/2 16:40	3.3	<0.01	Fine	W	2.8
West Gate	2013/12/2 16:50	3.3	<0.01	Fine	W	2.9
West Gate	2013/12/2 17:00	3.3	<0.01	Fine	W	3.0
West Gate	2013/12/2 17:10	3.3	<0.01	Fine	W	3.8
West Gate	2013/12/2 17:20	3.3	<0.01	Fine	W	3.5
West Gate	2013/12/2 17:30	3.3	<0.01	Fine	W	4.1
West Gate	2013/12/2 17:40	3.3	<0.01	Fine	W	4.4
West Gate	2013/12/2 17:50	3.3	<0.01	Fine	W	3.6
West Gate	2013/12/2 18:00	3.3	<0.01	Fine	W	3.1
West Gate	2013/12/2 18:10	3.3	<0.01	Fine	W	4.4
West Gate	2013/12/2 18:20	3.3	<0.01	Fine	WSW	3.9
West Gate	2013/12/2 18:30	3.3	<0.01	Fine	WSW	3.8
West Gate	2013/12/2 18:40	3.3	<0.01	Fine	W	2.6
West Gate	2013/12/2 18:50	3.3	<0.01	Fine	WSW	1.9
West Gate	2013/12/2 19:00	3.3	<0.01	Fine	WSW	2.8
West Gate	2013/12/2 19:10	3.3	<0.01	Fine	W	2.3
West Gate	2013/12/2 19:20	3.3	<0.01	Fine	WSW	2.7
West Gate	2013/12/2 19:30	3.3	<0.01	Fine	WSW	3.9
West Gate	2013/12/2 19:40	3.3	<0.01	Fine	WSW	3.5
West Gate	2013/12/2 19:50	3.3	<0.01	Fine	W	2.6
West Gate	2013/12/2 20:00	3.3	<0.01	Fine	W	1.8
West Gate	2013/12/2 20:10	3.3	<0.01	Fine	WNW	1.0
West Gate	2013/12/2 20:20	3.3	<0.01	Fine	NW	0.9
West Gate	2013/12/2 20:30	3.3	<0.01	Fine	NW	0.8
West Gate	2013/12/2 20:40	3.3	<0.01	Fine	NNW	1.6
West Gate	2013/12/2 20:50	3.3	<0.01	Fine	NNW	2.0
West Gate	2013/12/2 21:00	3.3	<0.01	Fine	WNW	2.0
West Gate	2013/12/2 21:10	3.3	<0.01	Fine	W	2.4
West Gate	2013/12/2 21:20	3.3	<0.01	Fine	W	2.4
West Gate	2013/12/2 21:30	3.3	<0.01	Fine	W	2.0
West Gate	2013/12/2 21:40	3.3	<0.01	Fine	W	1.6
West Gate	2013/12/2 21:50	3.3	<0.01	Fine	WNW	1.3
West Gate	2013/12/2 22:00	3.3	<0.01	Fine	NW	1.4
West Gate	2013/12/2 22:10	3.3	<0.01	Fine	NW	1.8
West Gate	2013/12/2 22:20	3.3	<0.01	Fine	WNW	2.0
West Gate	2013/12/2 22:30	3.3	<0.01	Fine	WNW	1.7
West Gate	2013/12/2 22:40	3.3	<0.01	Fine	WNW	2.2
West Gate	2013/12/2 22:50	3.3	<0.01	Fine	WNW	2.5
West Gate	2013/12/2 23:00	3.3	<0.01	Fine	W	2.9
West Gate	2013/12/2 23:10	3.3	<0.01	Fine	W	3.3
West Gate	2013/12/2 23:20	3.3	<0.01	Fine	WNW	3.1
West Gate	2013/12/2 23:30	3.3	<0.01	Fine	WNW	2.5
West Gate	2013/12/2 23:40	3.3	<0.01	Fine	WNW	3.2
West Gate	2013/12/2 23:50	3.3	<0.01	Fine	WNW	3.2

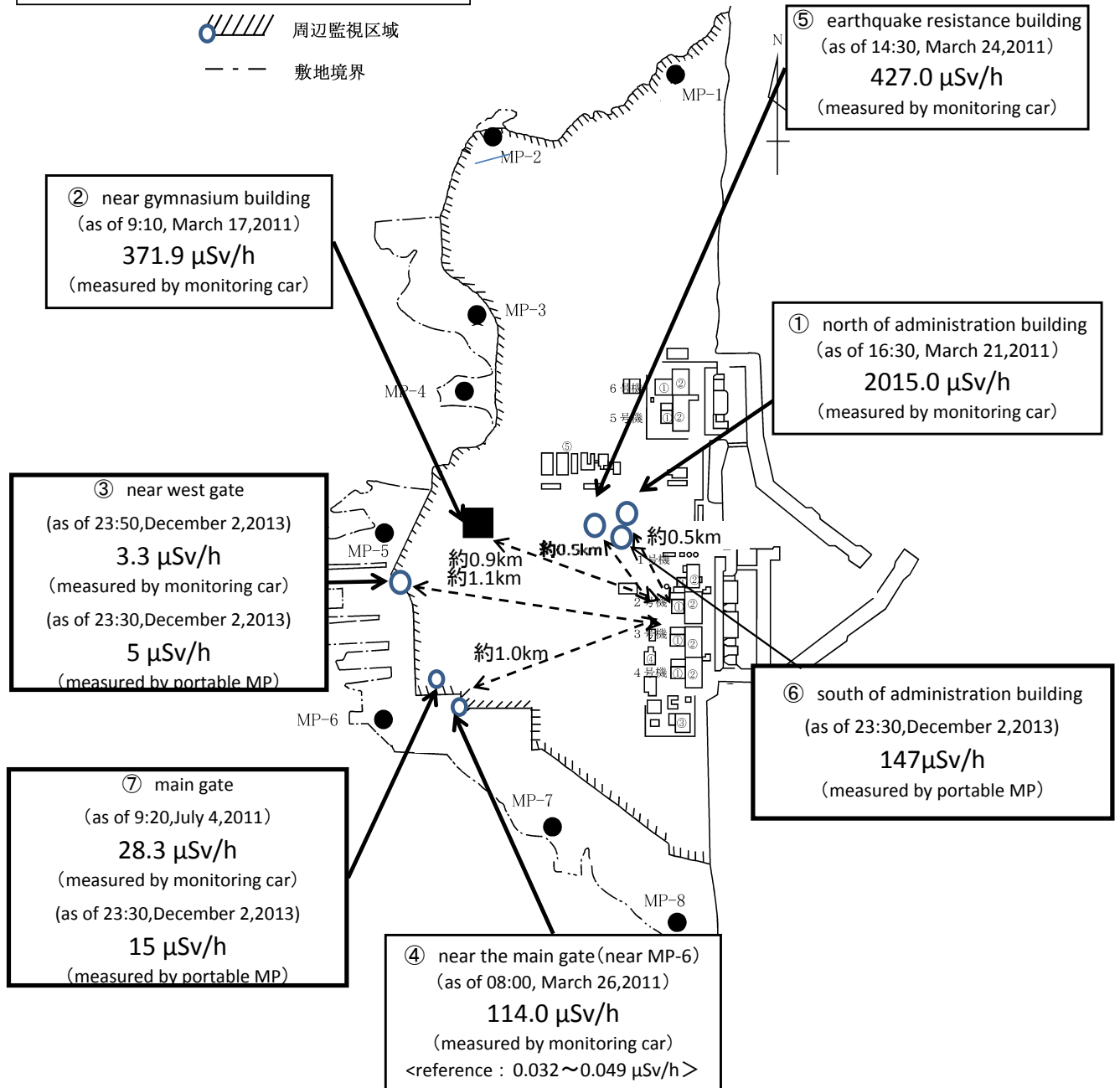
Fukushima Daiichi Nuclear Power Plant

2013/12/2

as of 23:50

周辺監視区域 : supervised outside area
敷地境界 : site boundary

 周辺監視区域
 敷地境界



※Reference data indicate the normal fluctuation range of airborne radiation rate.