

Fixed point Monitoring Status by Temporary Monitoring Post at Fukushima Daiichi Nuclear Power Station

Date	Radiation Dose Rate (μ Sv/h) At the Main Buiding	Radiation Dose Rate (μ Sv/h) At the Main Gate	Radiation Dose Rate (μ Sv/h) At the West Gate
2013/11/27 0:00	145	15	5
2013/11/27 0:30	145	15	5
2013/11/27 1:00	145	15	5
2013/11/27 1:30	146	15	5
2013/11/27 2:00	146	15	5
2013/11/27 2:30	146	15	5
2013/11/27 3:00	146	15	5
2013/11/27 3:30	147	15	5
2013/11/27 4:00	146	15	5
2013/11/27 4:30	147	15	5
2013/11/27 5:00	147	15	5
2013/11/27 5:30	147	15	5
2013/11/27 6:00	146	15	5
2013/11/27 6:30	147	15	5
2013/11/27 7:00	147	15	5
2013/11/27 7:30	147	15	5
2013/11/27 8:00	148	15	5
2013/11/27 8:30	148	15	5
2013/11/27 9:00	148	15	5
2013/11/27 9:30	147	15	5
2013/11/27 10:00	148	15	5
2013/11/27 10:30	147	15	5
2013/11/27 11:00	147	15	5
2013/11/27 11:30	147	15	5
2013/11/27 12:00	147	15	5
2013/11/27 12:30	147	15	5
2013/11/27 13:00	147	15	5
2013/11/27 13:30	147	15	5
2013/11/27 14:00	146	15	5
2013/11/27 14:30	146	15	5
2013/11/27 15:00	145	15	5
2013/11/27 15:30	145	15	5
2013/11/27 16:00	145	15	5
2013/11/27 16:30	145	15	5
2013/11/27 17:00	145	15	5
2013/11/27 17:30	145	15	5
2013/11/27 18:00	145	15	5
2013/11/27 18:30	145	15	5
2013/11/27 19:00	145	15	5
2013/11/27 19:30	145	15	5
2013/11/27 20:00	145	15	5
2013/11/27 20:30	146	15	5
2013/11/27 21:00	145	15	5
2013/11/27 21:30	145	15	5
2013/11/27 22:00	145	15	5
2013/11/27 22:30	146	15	5
2013/11/27 23:00	146	15	5
2013/11/27 23:30	147	15	5

Monitoring data by a monitoring car* at Fukushima Daiichi Nuclear Power Station (μ Sv/h)

* The data from monitoring car may deficit as the vehicle may change monitoring point.

*About the direction of the wind and the wind velocity,we are measuring with the weather observation meter of the 10m higher.

*“-”: the wind velocity/“CALM”:the wind direction is below 0.5m/s.

Measuring Point	Measurement Date	γ Ray	Neutron Ray	Weather	Wind Direction	Wind Velocity (m/s)
West Gate	2013/11/27 0:00	3.3	<0.01	Fine	SW	0.8
West Gate	2013/11/27 0:10	3.3	<0.01	Fine	-	CALM
West Gate	2013/11/27 0:20	3.3	<0.01	Fine	SSE	1.4
West Gate	2013/11/27 0:30	3.3	<0.01	Fine	SSW	1.4
West Gate	2013/11/27 0:40	3.3	<0.01	Fine	NW	0.7
West Gate	2013/11/27 0:50	3.3	<0.01	Fine	NW	0.6
West Gate	2013/11/27 1:00	3.3	<0.01	Fine	W	0.7
West Gate	2013/11/27 1:10	3.3	<0.01	Fine	W	1.1
West Gate	2013/11/27 1:20	3.3	<0.01	Fine	W	2.0
West Gate	2013/11/27 1:30	3.3	<0.01	Fine	W	1.5
West Gate	2013/11/27 1:40	3.3	<0.01	Fine	W	1.3
West Gate	2013/11/27 1:50	3.3	<0.01	Fine	WSW	1.8
West Gate	2013/11/27 2:00	3.3	<0.01	Fine	SSW	1.5
West Gate	2013/11/27 2:10	3.3	<0.01	Fine	WNW	1.4
West Gate	2013/11/27 2:20	3.3	<0.01	Fine	WSW	0.6
West Gate	2013/11/27 2:30	3.3	<0.01	Fine	SW	1.0
West Gate	2013/11/27 2:40	3.3	<0.01	Fine	W	0.8
West Gate	2013/11/27 2:50	3.3	<0.01	Fine	-	CALM
West Gate	2013/11/27 3:00	3.3	<0.01	Fine	N	1.4
West Gate	2013/11/27 3:10	3.3	<0.01	Fine	NNW	1.2
West Gate	2013/11/27 3:20	3.3	<0.01	Fine	NNW	3.7
West Gate	2013/11/27 3:30	3.3	<0.01	Fine	NNW	3.2
West Gate	2013/11/27 3:40	3.3	<0.01	Fine	NW	1.8
West Gate	2013/11/27 3:50	3.3	<0.01	Fine	NNW	3.5
West Gate	2013/11/27 4:00	3.3	<0.01	Fine	NNW	4.2
West Gate	2013/11/27 4:10	3.3	<0.01	Fine	NNW	3.2
West Gate	2013/11/27 4:20	3.3	<0.01	Fine	NNW	3.0
West Gate	2013/11/27 4:30	3.3	<0.01	Fine	NNW	3.1
West Gate	2013/11/27 4:40	3.3	<0.01	Fine	NNW	3.0
West Gate	2013/11/27 4:50	3.3	<0.01	Fine	N	4.3
West Gate	2013/11/27 5:00	3.3	<0.01	Fine	N	4.6
West Gate	2013/11/27 5:10	3.3	<0.01	Fine	NNW	5.0
West Gate	2013/11/27 5:20	3.3	<0.01	Fine	NNW	4.8
West Gate	2013/11/27 5:30	3.2	<0.01	Fine	NNW	4.9
West Gate	2013/11/27 5:40	3.3	<0.01	Fine	NW	4.8
West Gate	2013/11/27 5:50	3.3	<0.01	Fine	NW	4.4
West Gate	2013/11/27 6:00	3.3	<0.01	Fine	WNW	4.2
West Gate	2013/11/27 6:10	3.3	<0.01	Fine	WNW	4.9
West Gate	2013/11/27 6:20	3.3	<0.01	Fine	WNW	5.0
West Gate	2013/11/27 6:30	3.3	<0.01	Cloudy	WNW	4.7
West Gate	2013/11/27 6:40	3.3	<0.01	Cloudy	WNW	4.8
West Gate	2013/11/27 6:50	3.3	<0.01	Cloudy	WNW	3.5
West Gate	2013/11/27 7:00	3.3	<0.01	Cloudy	WNW	3.4
West Gate	2013/11/27 7:10	3.2	<0.01	Cloudy	WNW	2.8
West Gate	2013/11/27 7:20	3.3	<0.01	Cloudy	NW	3.0
West Gate	2013/11/27 7:30	3.3	<0.01	Cloudy	NW	2.9
West Gate	2013/11/27 7:40	3.3	<0.01	Cloudy	NW	2.8
West Gate	2013/11/27 7:50	3.3	<0.01	Cloudy	NW	2.7
West Gate	2013/11/27 8:00	3.3	<0.01	Cloudy	SW	1.0
West Gate	2013/11/27 8:10	3.3	<0.01	Cloudy	S	1.5
West Gate	2013/11/27 8:20	3.3	<0.01	Cloudy	S	2.0
West Gate	2013/11/27 8:30	3.3	<0.01	Cloudy	SSW	1.7
West Gate	2013/11/27 8:40	3.3	<0.01	Cloudy	SSW	2.2
West Gate	2013/11/27 8:50	3.2	<0.01	Cloudy	S	2.4
West Gate	2013/11/27 9:00	3.3	<0.01	Cloudy	SSW	2.3
West Gate	2013/11/27 9:10	3.3	<0.01	Cloudy	SSW	1.7
West Gate	2013/11/27 9:20	3.3	<0.01	Cloudy	SSW	2.4
West Gate	2013/11/27 9:30	3.3	<0.01	Cloudy	S	2.1
West Gate	2013/11/27 9:40	3.3	<0.01	Cloudy	S	2.2
West Gate	2013/11/27 9:50	3.2	<0.01	Cloudy	SSE	1.7
West Gate	2013/11/27 10:00	3.3	<0.01	Cloudy	SSE	1.9
West Gate	2013/11/27 10:10	3.3	<0.01	Cloudy	SE	2.1
West Gate	2013/11/27 10:20	3.3	<0.01	Cloudy	SSE	2.8
West Gate	2013/11/27 10:30	3.3	<0.01	Cloudy	SSE	2.8
West Gate	2013/11/27 10:40	3.3	<0.01	Cloudy	SSE	2.9
West Gate	2013/11/27 10:50	3.3	<0.01	Cloudy	SSE	3.3
West Gate	2013/11/27 11:00	3.2	<0.01	Cloudy	SSE	3.7
West Gate	2013/11/27 11:10	3.3	<0.01	Cloudy	SSE	3.7



Measuring Point	Measurement Date	γ Ray	Neutron Ray	Weather	Wind Direction	Wind Velocity (m/s)
West Gate	2013/11/27 11:20	3.3	<0.01	Cloudy	S	5.0
West Gate	2013/11/27 11:30	3.3	<0.01	Cloudy	S	4.5
West Gate	2013/11/27 11:40	3.3	<0.01	Cloudy	S	3.8
West Gate	2013/11/27 11:50	3.2	<0.01	Cloudy	S	4.3
West Gate	2013/11/27 12:00	3.3	<0.01	Cloudy	S	4.0
West Gate	2013/11/27 12:10	3.3	<0.01	Cloudy	S	5.5
West Gate	2013/11/27 12:20	3.2	<0.01	Cloudy	S	5.3
West Gate	2013/11/27 12:30	3.3	<0.01	Cloudy	S	5.0
West Gate	2013/11/27 12:40	3.3	<0.01	Cloudy	S	4.8
West Gate	2013/11/27 12:50	3.3	<0.01	Fine	S	5.5
West Gate	2013/11/27 13:00	3.3	<0.01	Fine	S	4.2
West Gate	2013/11/27 13:10	3.3	<0.01	Fine	SSE	4.9
West Gate	2013/11/27 13:20	3.3	<0.01	Fine	SSE	5.2
West Gate	2013/11/27 13:30	3.3	<0.01	Fine	SSE	5.0
West Gate	2013/11/27 13:40	3.3	<0.01	Fine	SSE	3.6
West Gate	2013/11/27 13:50	3.3	<0.01	Fine	SSE	3.7
West Gate	2013/11/27 14:00	3.3	<0.01	Fine	S	4.7
West Gate	2013/11/27 14:10	3.3	<0.01	Cloudy	SSE	5.2
West Gate	2013/11/27 14:20	3.3	<0.01	Cloudy	SSE	4.9
West Gate	2013/11/27 14:30	3.3	<0.01	Cloudy	SSE	4.2
West Gate	2013/11/27 14:40	3.3	<0.01	Cloudy	SSE	3.9
West Gate	2013/11/27 14:50	3.3	<0.01	Cloudy	SSE	4.3
West Gate	2013/11/27 15:00	3.3	<0.01	Cloudy	SSE	4.1
West Gate	2013/11/27 15:10	3.3	<0.01	Cloudy	S	3.5
West Gate	2013/11/27 15:20	3.2	<0.01	Cloudy	SSE	3.4
West Gate	2013/11/27 15:30	3.3	<0.01	Cloudy	SSE	3.8
West Gate	2013/11/27 15:40	3.2	<0.01	Cloudy	SSE	3.7
West Gate	2013/11/27 15:50	3.3	<0.01	Cloudy	S	3.6
West Gate	2013/11/27 16:00	3.3	<0.01	Cloudy	S	3.1
West Gate	2013/11/27 16:10	3.3	<0.01	Cloudy	S	2.4
West Gate	2013/11/27 16:20	3.3	<0.01	Cloudy	S	2.2
West Gate	2013/11/27 16:30	3.3	<0.01	Cloudy	SSW	1.8
West Gate	2013/11/27 16:40	3.3	<0.01	Cloudy	SSW	1.5
West Gate	2013/11/27 16:50	3.3	<0.01	Cloudy	SW	1.1
West Gate	2013/11/27 17:00	3.3	<0.01	Cloudy	SW	1.5
West Gate	2013/11/27 17:10	3.3	<0.01	Cloudy	SW	1.8
West Gate	2013/11/27 17:20	3.3	<0.01	Cloudy	SW	1.7
West Gate	2013/11/27 17:30	3.3	<0.01	Cloudy	SW	1.9
West Gate	2013/11/27 17:40	3.3	<0.01	Fine	SW	2.2
West Gate	2013/11/27 17:50	3.3	<0.01	Fine	SW	2.2
West Gate	2013/11/27 18:00	3.3	<0.01	Fine	SSW	2.5
West Gate	2013/11/27 18:10	3.3	<0.01	Fine	SW	1.9
West Gate	2013/11/27 18:20	3.3	<0.01	Fine	SSW	2.0
West Gate	2013/11/27 18:30	3.3	<0.01	Fine	SW	1.8
West Gate	2013/11/27 18:40	3.3	<0.01	Fine	SSW	1.8
West Gate	2013/11/27 18:50	3.3	<0.01	Fine	SSW	2.4
West Gate	2013/11/27 19:00	3.3	<0.01	Fine	SSW	2.5
West Gate	2013/11/27 19:10	3.3	<0.01	Fine	SSW	2.2
West Gate	2013/11/27 19:20	3.3	<0.01	Fine	S	1.9
West Gate	2013/11/27 19:30	3.3	<0.01	Fine	SW	1.8
West Gate	2013/11/27 19:40	3.3	<0.01	Fine	WSW	2.2
West Gate	2013/11/27 19:50	3.3	<0.01	Fine	SW	1.6
West Gate	2013/11/27 20:00	3.3	<0.01	Fine	WSW	1.4
West Gate	2013/11/27 20:10	3.3	<0.01	Fine	SW	1.4
West Gate	2013/11/27 20:20	3.3	<0.01	Fine	SSW	1.4
West Gate	2013/11/27 20:30	3.3	<0.01	Fine	WSW	1.5
West Gate	2013/11/27 20:40	3.3	<0.01	Fine	WNW	0.9
West Gate	2013/11/27 20:50	3.3	<0.01	Fine	-	CALM
West Gate	2013/11/27 21:00	3.3	<0.01	Fine	W	0.8
West Gate	2013/11/27 21:10	3.3	<0.01	Fine	W	1.5
West Gate	2013/11/27 21:20	3.3	<0.01	Fine	SW	1.8
West Gate	2013/11/27 21:30	3.3	<0.01	Fine	WSW	1.8
West Gate	2013/11/27 21:40	3.3	<0.01	Fine	SSW	2.1
West Gate	2013/11/27 21:50	3.3	<0.01	Fine	S	2.7
West Gate	2013/11/27 22:00	3.3	<0.01	Fine	S	2.9
West Gate	2013/11/27 22:10	3.3	<0.01	Fine	S	3.1
West Gate	2013/11/27 22:20	3.3	<0.01	Fine	S	3.7
West Gate	2013/11/27 22:30	3.3	<0.01	Fine	SSW	4.8
West Gate	2013/11/27 22:40	3.3	<0.01	Fine	SSW	5.1
West Gate	2013/11/27 22:50	3.3	<0.01	Fine	SSW	4.9
West Gate	2013/11/27 23:00	3.3	<0.01	Fine	SW	4.8
West Gate	2013/11/27 23:10	3.3	<0.01	Fine	SW	5.0
West Gate	2013/11/27 23:20	3.3	<0.01	Fine	SW	5.6
West Gate	2013/11/27 23:30	3.3	<0.01	Fine	SW	5.9
West Gate	2013/11/27 23:40	3.3	<0.01	Fine	SW	4.5
West Gate	2013/11/27 23:50	3.3	<0.01	Fine	SSW	3.8

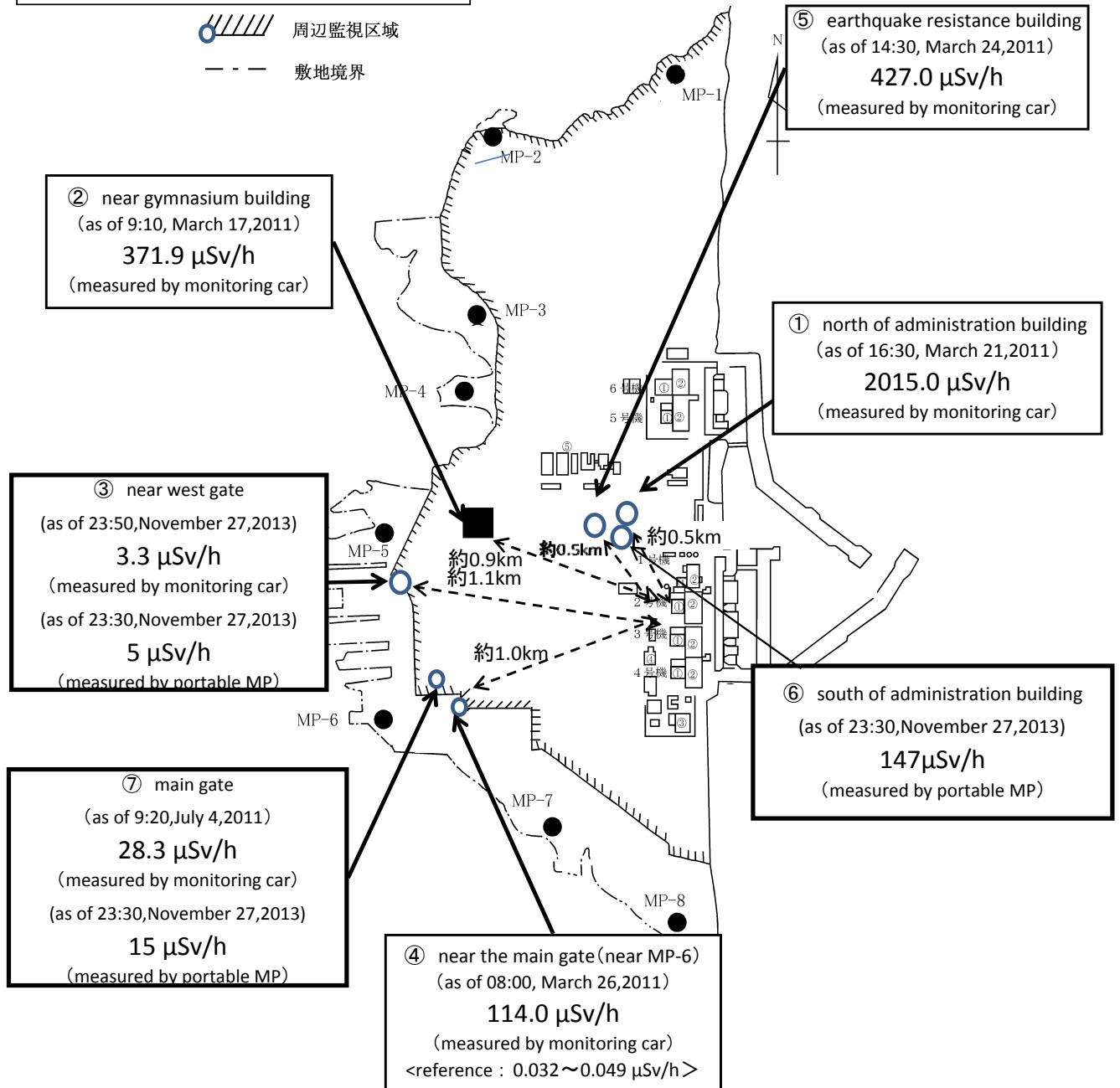
Fukushima Daiichi Nuclear Power Plant

2013/11/27

as of 23:50

周辺監視区域 : supervised outside area
敷地境界 : site boundary

 周辺監視区域
 敷地境界



※Reference data indicate the normal fluctuation range of airborne radiation rate.