

Fixed point Monitoring Status by Temporary Monitoring Post at Fukushima Daiichi Nuclear Power Station

Date	Radiation Dose Rate (μ Sv/h) At the Main Buiding	Radiation Dose Rate (μ Sv/h) At the Main Gate	Radiation Dose Rate (μ Sv/h) At the West Gate
2013/11/26 0:00	140	14	5
2013/11/26 0:30	140	14	4
2013/11/26 1:00	141	14	5
2013/11/26 1:30	141	14	5
2013/11/26 2:00	141	14	5
2013/11/26 2:30	142	14	5
2013/11/26 3:00	142	14	5
2013/11/26 3:30	142	14	5
2013/11/26 4:00	142	14	5
2013/11/26 4:30	142	14	5
2013/11/26 5:00	142	14	5
2013/11/26 5:30	142	14	5
2013/11/26 6:00	142	14	5
2013/11/26 6:30	142	14	5
2013/11/26 7:00	142	14	5
2013/11/26 7:30	142	14	5
2013/11/26 8:00	142	14	5
2013/11/26 8:30	142	14	5
2013/11/26 9:00	143	14	5
2013/11/26 9:30	144	14	5
2013/11/26 10:00	144	14	5
2013/11/26 10:30	144	15	5
2013/11/26 11:00	143	15	5
2013/11/26 11:30	143	15	5
2013/11/26 12:00	143	15	5
2013/11/26 12:30	143	14	5
2013/11/26 13:00	142	15	5
2013/11/26 13:30	143	15	5
2013/11/26 14:00	143	15	5
2013/11/26 14:30	143	15	5
2013/11/26 15:00	142	15	5
2013/11/26 15:30	142	15	5
2013/11/26 16:00	142	15	5
2013/11/26 16:30	141	15	5
2013/11/26 17:00	141	15	5
2013/11/26 17:30	142	15	5
2013/11/26 18:00	142	15	5
2013/11/26 18:30	142	15	5
2013/11/26 19:00	143	15	5
2013/11/26 19:30	143	15	5
2013/11/26 20:00	144	15	5
2013/11/26 20:30	144	15	5
2013/11/26 21:00	144	15	5
2013/11/26 21:30	144	15	5
2013/11/26 22:00	145	15	5
2013/11/26 22:30	145	15	5
2013/11/26 23:00	145	15	5
2013/11/26 23:30	146	15	5

Monitoring data by a monitoring car* at Fukushima Daiichi Nuclear Power Station (μ Sv/h)

* The data from monitoring car may deficit as the vehicle may change monitoring point.

*About the direction of the wind and the wind velocity,we are measuring with the weather observation meter of the 10m higher.

*"-": the wind velocity/"CALM":the wind direction is below 0.5m/s.

Measuring Point	Measurement Date	γ Ray	Neutron Ray	Weather	Wind Direction	Wind Velocity (m/s)
West Gate	2013/11/26 0:00	3.1	<0.01	Rain	WSW	6.5
West Gate	2013/11/26 0:10	3.2	<0.01	Rain	W	5.4
West Gate	2013/11/26 0:20	3.2	<0.01	Rain	W	4.9
West Gate	2013/11/26 0:30	3.2	<0.01	Rain	W	3.9
West Gate	2013/11/26 0:40	3.2	<0.01	Rain	WNW	3.4
West Gate	2013/11/26 0:50	3.2	<0.01	Rain	WNW	3.6
West Gate	2013/11/26 1:00	3.2	<0.01	Rain	NW	2.1
West Gate	2013/11/26 1:10	3.2	<0.01	Rain	WNW	2.3
West Gate	2013/11/26 1:20	3.2	<0.01	Rain	WNW	2.9
West Gate	2013/11/26 1:30	3.2	<0.01	Rain	WNW	3.0
West Gate	2013/11/26 1:40	3.2	<0.01	Rain	WNW	4.3
West Gate	2013/11/26 1:50	3.3	<0.01	Cloudy	WNW	5.4
West Gate	2013/11/26 2:00	3.2	<0.01	Cloudy	WNW	5.6
West Gate	2013/11/26 2:10	3.2	<0.01	Cloudy	WNW	4.7
West Gate	2013/11/26 2:20	3.2	<0.01	Cloudy	WNW	4.2
West Gate	2013/11/26 2:30	3.2	<0.01	Cloudy	WNW	4.2
West Gate	2013/11/26 2:40	3.2	<0.01	Cloudy	WNW	4.9
West Gate	2013/11/26 2:50	3.2	<0.01	Cloudy	WNW	4.9
West Gate	2013/11/26 3:00	3.3	<0.01	Cloudy	WNW	5.3
West Gate	2013/11/26 3:10	3.2	<0.01	Cloudy	WNW	5.1
West Gate	2013/11/26 3:20	3.2	<0.01	Cloudy	WNW	4.7
West Gate	2013/11/26 3:30	3.2	<0.01	Cloudy	WNW	4.8
West Gate	2013/11/26 3:40	3.2	<0.01	Cloudy	WNW	5.7
West Gate	2013/11/26 3:50	3.2	<0.01	Cloudy	WNW	5.9
West Gate	2013/11/26 4:00	3.2	<0.01	Cloudy	WNW	6.9
West Gate	2013/11/26 4:10	3.2	<0.01	Cloudy	WNW	6.3
West Gate	2013/11/26 4:20	3.2	<0.01	Cloudy	WNW	4.8
West Gate	2013/11/26 4:30	3.2	<0.01	Cloudy	WNW	4.0
West Gate	2013/11/26 4:40	3.2	<0.01	Cloudy	NW	3.5
West Gate	2013/11/26 4:50	3.2	<0.01	Cloudy	NW	3.9
West Gate	2013/11/26 5:00	3.3	<0.01	Cloudy	NW	4.1
West Gate	2013/11/26 5:10	3.2	<0.01	Cloudy	NW	2.8
West Gate	2013/11/26 5:20	3.2	<0.01	Cloudy	WNW	3.2
West Gate	2013/11/26 5:30	3.3	<0.01	Cloudy	WNW	5.1
West Gate	2013/11/26 5:40	3.2	<0.01	Cloudy	WNW	5.1
West Gate	2013/11/26 5:50	3.2	<0.01	Cloudy	WNW	4.9
West Gate	2013/11/26 6:00	3.2	<0.01	Cloudy	WNW	4.4
West Gate	2013/11/26 6:10	3.2	<0.01	Cloudy	NNW	4.1
West Gate	2013/11/26 6:20	3.2	<0.01	Cloudy	N	3.2
West Gate	2013/11/26 6:30	3.2	<0.01	Cloudy	N	2.6
West Gate	2013/11/26 6:40	3.2	<0.01	Cloudy	N	3.5
West Gate	2013/11/26 6:50	3.2	<0.01	Fine	N	2.5
West Gate	2013/11/26 7:00	3.2	<0.01	Fine	NNW	3.3
West Gate	2013/11/26 7:10	3.2	<0.01	Fine	NW	2.7
West Gate	2013/11/26 7:20	3.2	<0.01	Fine	NNW	3.9
West Gate	2013/11/26 7:30	3.2	<0.01	Fine	NNW	4.5
West Gate	2013/11/26 7:40	3.2	<0.01	Fine	NNW	3.7
West Gate	2013/11/26 7:50	3.2	<0.01	Fine	NW	4.2
West Gate	2013/11/26 8:00	3.2	<0.01	Fine	NW	4.1
West Gate	2013/11/26 8:10	3.2	<0.01	Fine	NW	3.9
West Gate	2013/11/26 8:20	3.2	<0.01	Fine	NW	4.0
West Gate	2013/11/26 8:30	3.2	<0.01	Fine	WNW	4.5
West Gate	2013/11/26 8:40	3.3	<0.01	Fine	WNW	5.2
West Gate	2013/11/26 8:50	3.2	<0.01	Fine	W	3.5
West Gate	2013/11/26 9:00	3.2	<0.01	Fine	W	1.4
West Gate	2013/11/26 9:10	3.2	<0.01	Fine	WSW	2.4
West Gate	2013/11/26 9:20	3.3	<0.01	Fine	WSW	3.4
West Gate	2013/11/26 9:30	3.3	<0.01	Fine	WNW	3.4
West Gate	2013/11/26 9:40	3.2	<0.01	Fine	W	4.2
West Gate	2013/11/26 9:50	3.3	<0.01	Fine	W	4.6
West Gate	2013/11/26 10:00	3.3	<0.01	Fine	WNW	4.0
West Gate	2013/11/26 10:10	3.3	<0.01	Fine	W	3.8
West Gate	2013/11/26 10:20	3.3	<0.01	Fine	W	5.2
West Gate	2013/11/26 10:30	3.3	<0.01	Fine	NW	4.9
West Gate	2013/11/26 10:40	3.2	<0.01	Fine	NW	4.4
West Gate	2013/11/26 10:50	3.3	<0.01	Fine	WNW	6.5
West Gate	2013/11/26 11:00	3.3	<0.01	Fine	WNW	7.5
West Gate	2013/11/26 11:10	3.3	<0.01	Fine	WNW	4.9



Measuring Point	Measurement Date	γ Ray	Neutron Ray	Weather	Wind Direction	Wind Velocity (m/s)
West Gate	2013/11/26 11:20	3.3	<0.01	Fine	WNW	6.8
West Gate	2013/11/26 11:30	3.3	<0.01	Fine	WNW	5.8
West Gate	2013/11/26 11:40	3.3	<0.01	Fine	WNW	6.4
West Gate	2013/11/26 11:50	3.3	<0.01	Fine	WNW	5.0
West Gate	2013/11/26 12:00	3.3	<0.01	Fine	WNW	5.4
West Gate	2013/11/26 12:10	3.3	<0.01	Fine	W	5.4
West Gate	2013/11/26 12:20	3.3	<0.01	Fine	WNW	4.7
West Gate	2013/11/26 12:30	3.3	<0.01	Fine	W	3.0
West Gate	2013/11/26 12:40	3.3	<0.01	Fine	WNW	6.3
West Gate	2013/11/26 12:50	3.3	<0.01	Fine	W	7.5
West Gate	2013/11/26 13:00	3.3	<0.01	Fine	WNW	4.2
West Gate	2013/11/26 13:10	3.3	<0.01	Fine	WNW	4.2
West Gate	2013/11/26 13:20	3.3	<0.01	Fine	NW	5.3
West Gate	2013/11/26 13:30	3.3	<0.01	Fine	WNW	6.7
West Gate	2013/11/26 13:40	3.3	<0.01	Fine	WNW	6.2
West Gate	2013/11/26 13:50	3.3	<0.01	Fine	WNW	7.2
West Gate	2013/11/26 14:00	3.3	<0.01	Fine	WNW	7.8
West Gate	2013/11/26 14:10	3.3	<0.01	Fine	WNW	6.3
West Gate	2013/11/26 14:20	3.3	<0.01	Fine	WNW	7.0
West Gate	2013/11/26 14:30	3.3	<0.01	Fine	WNW	6.8
West Gate	2013/11/26 14:40	3.3	<0.01	Fine	NW	7.0
West Gate	2013/11/26 14:50	3.3	<0.01	Fine	WNW	6.3
West Gate	2013/11/26 15:00	3.2	<0.01	Fine	WNW	8.7
West Gate	2013/11/26 15:10	3.3	<0.01	Fine	WNW	6.4
West Gate	2013/11/26 15:20	3.3	<0.01	Fine	WNW	5.8
West Gate	2013/11/26 15:30	3.3	<0.01	Fine	WNW	6.3
West Gate	2013/11/26 15:40	3.3	<0.01	Fine	NW	7.2
West Gate	2013/11/26 15:50	3.3	<0.01	Fine	NW	6.6
West Gate	2013/11/26 16:00	3.3	<0.01	Fine	NW	6.4
West Gate	2013/11/26 16:10	3.3	<0.01	Fine	WNW	7.3
West Gate	2013/11/26 16:20	3.3	<0.01	Fine	WNW	7.4
West Gate	2013/11/26 16:30	3.3	<0.01	Fine	WNW	8.7
West Gate	2013/11/26 16:40	3.3	<0.01	Fine	WNW	7.7
West Gate	2013/11/26 16:50	3.3	<0.01	Fine	WNW	6.6
West Gate	2013/11/26 17:00	3.3	<0.01	Fine	NW	4.7
West Gate	2013/11/26 17:10	3.3	<0.01	Fine	WNW	3.3
West Gate	2013/11/26 17:20	3.3	<0.01	Fine	NW	3.8
West Gate	2013/11/26 17:30	3.3	<0.01	Fine	WNW	4.8
West Gate	2013/11/26 17:40	3.3	<0.01	Fine	NW	2.4
West Gate	2013/11/26 17:50	3.3	<0.01	Fine	WNW	3.1
West Gate	2013/11/26 18:00	3.3	<0.01	Fine	WNW	2.0
West Gate	2013/11/26 18:10	3.3	<0.01	Fine	WNW	4.0
West Gate	2013/11/26 18:20	3.3	<0.01	Fine	WNW	2.8
West Gate	2013/11/26 18:30	3.3	<0.01	Fine	W	1.6
West Gate	2013/11/26 18:40	3.3	<0.01	Fine	W	3.7
West Gate	2013/11/26 18:50	3.3	<0.01	Fine	WSW	4.6
West Gate	2013/11/26 19:00	3.3	<0.01	Fine	WSW	5.8
West Gate	2013/11/26 19:10	3.3	<0.01	Fine	WSW	4.7
West Gate	2013/11/26 19:20	3.3	<0.01	Fine	WSW	3.1
West Gate	2013/11/26 19:30	3.3	<0.01	Fine	SSW	1.8
West Gate	2013/11/26 19:40	3.3	<0.01	Fine	WSW	1.0
West Gate	2013/11/26 19:50	3.3	<0.01	Fine	W	1.7
West Gate	2013/11/26 20:00	3.3	<0.01	Fine	WSW	1.8
West Gate	2013/11/26 20:10	3.3	<0.01	Fine	SW	1.6
West Gate	2013/11/26 20:20	3.3	<0.01	Fine	WSW	1.7
West Gate	2013/11/26 20:30	3.3	<0.01	Fine	SSW	0.8
West Gate	2013/11/26 20:40	3.3	<0.01	Fine	SE	0.6
West Gate	2013/11/26 20:50	3.3	<0.01	Fine	-	CALM
West Gate	2013/11/26 21:00	3.3	<0.01	Fine	-	CALM
West Gate	2013/11/26 21:10	3.2	<0.01	Fine	WNW	1.1
West Gate	2013/11/26 21:20	3.3	<0.01	Fine	WSW	1.4
West Gate	2013/11/26 21:30	3.3	<0.01	Fine	-	CALM
West Gate	2013/11/26 21:40	3.3	<0.01	Fine	SSW	1.3
West Gate	2013/11/26 21:50	3.3	<0.01	Fine	W	2.5
West Gate	2013/11/26 22:00	3.3	<0.01	Fine	W	1.6
West Gate	2013/11/26 22:10	3.3	<0.01	Fine	WSW	1.1
West Gate	2013/11/26 22:20	3.3	<0.01	Fine	W	1.4
West Gate	2013/11/26 22:30	3.3	<0.01	Fine	NNE	0.5
West Gate	2013/11/26 22:40	3.3	<0.01	Fine	NW	1.4
West Gate	2013/11/26 22:50	3.3	<0.01	Fine	-	CALM
West Gate	2013/11/26 23:00	3.3	<0.01	Fine	NNE	0.8
West Gate	2013/11/26 23:10	3.3	<0.01	Fine	-	CALM
West Gate	2013/11/26 23:20	3.3	<0.01	Fine	-	CALM
West Gate	2013/11/26 23:30	3.3	<0.01	Fine	ENE	2.2
West Gate	2013/11/26 23:40	3.3	<0.01	Fine	-	CALM
West Gate	2013/11/26 23:50	3.3	<0.01	Fine	S	0.6

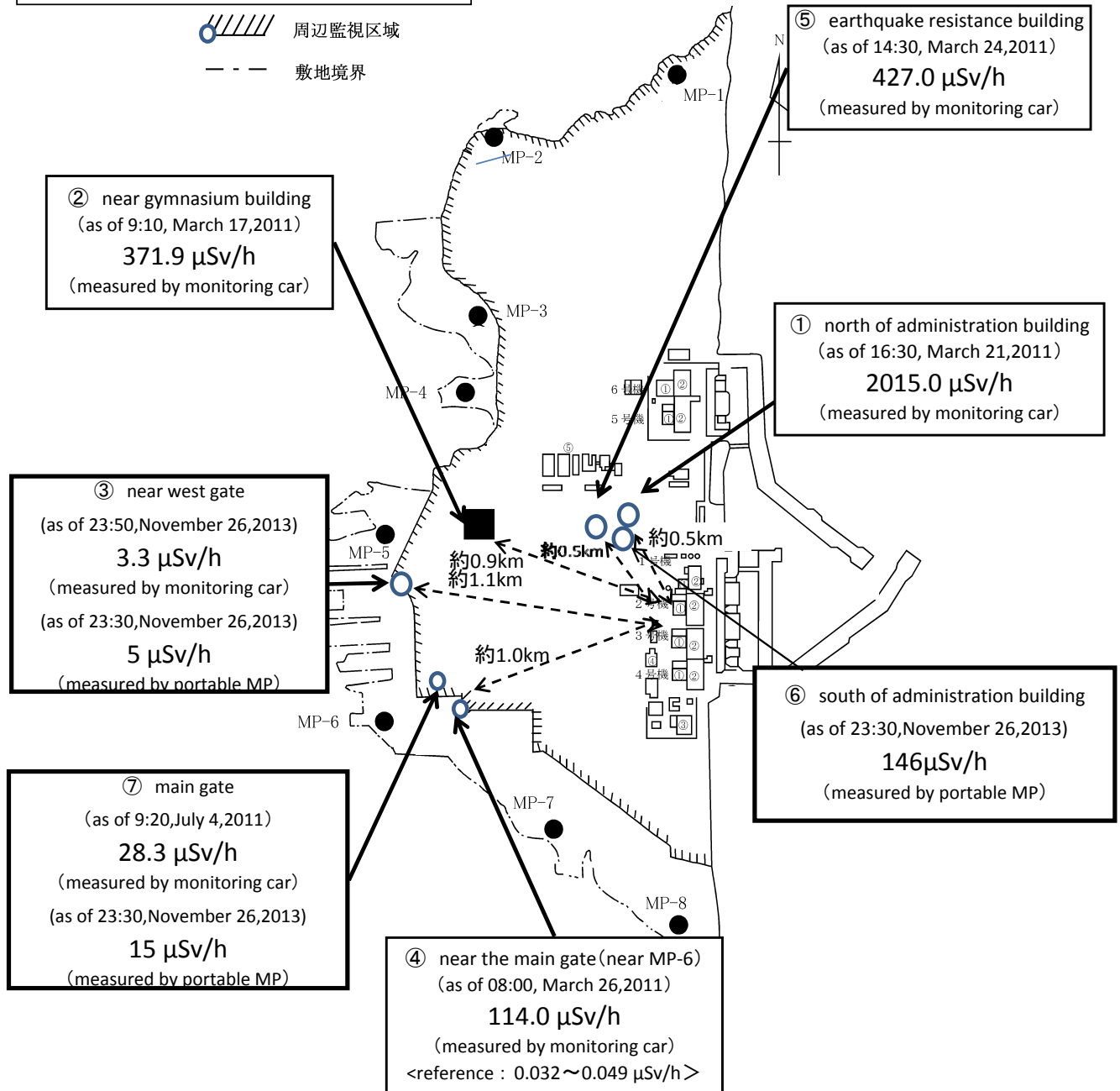
Fukushima Daiichi Nuclear Power Plant

2013/11/26

as of 23:50

周辺監視区域 : supervised outside area
敷地境界 : site boundary

 周辺監視区域
 敷地境界



※Reference data indicate the normal fluctuation range of airborne radiation rate.