

Fixed point Monitoring Status by Temporary Monitoring Post at Fukushima Daiichi Nuclear Power Station

Date	Radiation Dose Rate (μ Sv/h) At the Main Buiding	Radiation Dose Rate (μ Sv/h) At the Main Gate	Radiation Dose Rate (μ Sv/h) At the West Gate
2013/11/24 0:00	148	15	5
2013/11/24 0:30	149	15	5
2013/11/24 1:00	149	15	5
2013/11/24 1:30	150	15	5
2013/11/24 2:00	150	15	5
2013/11/24 2:30	150	15	5
2013/11/24 3:00	151	15	5
2013/11/24 3:30	151	15	5
2013/11/24 4:00	151	15	5
2013/11/24 4:30	151	15	5
2013/11/24 5:00	151	15	5
2013/11/24 5:30	151	15	5
2013/11/24 6:00	151	15	5
2013/11/24 6:30	152	15	5
2013/11/24 7:00	152	15	5
2013/11/24 7:30	151	15	5
2013/11/24 8:00	151	15	5
2013/11/24 8:30	151	15	5
2013/11/24 9:00	151	16	5
2013/11/24 9:30	151	16	5
2013/11/24 10:00	151	16	5
2013/11/24 10:30	151	16	5
2013/11/24 11:00	151	16	5
2013/11/24 11:30	151	16	5
2013/11/24 12:00	151	16	5
2013/11/24 12:30	151	16	5
2013/11/24 13:00	150	16	5
2013/11/24 13:30	149	16	5
2013/11/24 14:00	149	16	5
2013/11/24 14:30	149	15	5
2013/11/24 15:00	149	15	5
2013/11/24 15:30	148	15	5
2013/11/24 16:00	148	15	5
2013/11/24 16:30	147	15	5
2013/11/24 17:00	147	15	5
2013/11/24 17:30	148	15	5
2013/11/24 18:00	147	15	5
2013/11/24 18:30	148	15	5
2013/11/24 19:00	148	15	5
2013/11/24 19:30	148	15	5
2013/11/24 20:00	147	15	5
2013/11/24 20:30	148	15	5
2013/11/24 21:00	148	15	5
2013/11/24 21:30	149	15	5
2013/11/24 22:00	149	15	5
2013/11/24 22:30	150	15	5
2013/11/24 23:00	150	15	5
2013/11/24 23:30	150	15	5

Monitoring data by a monitoring car* at Fukushima Daiichi Nuclear Power Station (μ Sv/h)

* The data from monitoring car may deficit as the vehicle may change monitoring point.

*About the direction of the wind and the wind velocity,we are measuring with the weather observation meter of the 10m higher.

*“-”: the wind velocity/“CALM”:the wind direction is below 0.5m/s.

Measuring Point	Measurement Date	γ Ray	Neutron Ray	Weather	Wind Direction	Wind Velocity (m/s)
West Gate	2013/11/24 0:00	3.3	<0.01	Fine	W	2.6
West Gate	2013/11/24 0:10	3.4	<0.01	Fine	W	2.2
West Gate	2013/11/24 0:20	3.4	<0.01	Fine	W	2.7
West Gate	2013/11/24 0:30	3.3	<0.01	Fine	W	2.9
West Gate	2013/11/24 0:40	3.4	<0.01	Fine	W	3.2
West Gate	2013/11/24 0:50	3.3	<0.01	Fine	W	3.3
West Gate	2013/11/24 1:00	3.3	<0.01	Fine	W	3.0
West Gate	2013/11/24 1:10	3.3	<0.01	Fine	WSW	2.8
West Gate	2013/11/24 1:20	3.4	<0.01	Fine	WSW	3.2
West Gate	2013/11/24 1:30	3.3	<0.01	Fine	WSW	3.1
West Gate	2013/11/24 1:40	3.4	<0.01	Fine	SW	2.6
West Gate	2013/11/24 1:50	3.3	<0.01	Fine	SW	2.6
West Gate	2013/11/24 2:00	3.3	<0.01	Fine	WSW	3.0
West Gate	2013/11/24 2:10	3.3	<0.01	Fine	W	3.3
West Gate	2013/11/24 2:20	3.3	<0.01	Fine	WSW	3.0
West Gate	2013/11/24 2:30	3.3	<0.01	Fine	W	2.2
West Gate	2013/11/24 2:40	3.3	<0.01	Fine	WSW	2.1
West Gate	2013/11/24 2:50	3.3	<0.01	Fine	W	1.2
West Gate	2013/11/24 3:00	3.3	<0.01	Fine	NE	0.9
West Gate	2013/11/24 3:10	3.3	<0.01	Fine	ESE	1.8
West Gate	2013/11/24 3:20	3.3	<0.01	Fine	SE	1.4
West Gate	2013/11/24 3:30	3.4	<0.01	Fine	S	1.6
West Gate	2013/11/24 3:40	3.3	<0.01	Fine	SSE	1.8
West Gate	2013/11/24 3:50	3.3	<0.01	Fine	SSW	1.1
West Gate	2013/11/24 4:00	3.3	<0.01	Fine	-	CALM
West Gate	2013/11/24 4:10	3.3	<0.01	Fine	-	CALM
West Gate	2013/11/24 4:20	3.3	<0.01	Fine	E	0.6
West Gate	2013/11/24 4:30	3.3	<0.01	Fine	SE	1.0
West Gate	2013/11/24 4:40	3.3	<0.01	Fine	SE	2.0
West Gate	2013/11/24 4:50	3.4	<0.01	Fine	SE	0.6
West Gate	2013/11/24 5:00	3.4	<0.01	Fine	ESE	1.4
West Gate	2013/11/24 5:10	3.3	<0.01	Fine	ESE	0.8
West Gate	2013/11/24 5:20	3.3	<0.01	Fine	-	CALM
West Gate	2013/11/24 5:30	3.3	<0.01	Fine	NW	0.6
West Gate	2013/11/24 5:40	3.3	<0.01	Fine	NNW	0.6
West Gate	2013/11/24 5:50	3.3	<0.01	Fine	NNW	1.4
West Gate	2013/11/24 6:00	3.3	<0.01	Fine	-	CALM
West Gate	2013/11/24 6:10	3.3	<0.01	Fine	E	1.1
West Gate	2013/11/24 6:20	3.3	<0.01	Fine	S	1.1
West Gate	2013/11/24 6:30	3.3	<0.01	Fine	WSW	1.3
West Gate	2013/11/24 6:40	3.3	<0.01	Fine	WSW	1.1
West Gate	2013/11/24 6:50	3.3	<0.01	Fine	SSW	1.8
West Gate	2013/11/24 7:00	3.3	<0.01	Fine	SW	1.3
West Gate	2013/11/24 7:10	3.3	<0.01	Fine	SW	1.0
West Gate	2013/11/24 7:20	3.3	<0.01	Fine	WNW	0.9
West Gate	2013/11/24 7:30	3.3	<0.01	Fine	W	0.9
West Gate	2013/11/24 7:40	3.3	<0.01	Fine	NW	1.1
West Gate	2013/11/24 7:50	3.3	<0.01	Fine	NNW	1.1
West Gate	2013/11/24 8:00	3.3	<0.01	Fine	N	0.7
West Gate	2013/11/24 8:10	3.3	<0.01	Fine	NW	0.7
West Gate	2013/11/24 8:20	3.4	<0.01	Fine	-	CALM
West Gate	2013/11/24 8:30	3.3	<0.01	Fine	-	CALM
West Gate	2013/11/24 8:40	3.3	<0.01	Fine	ESE	1.1
West Gate	2013/11/24 8:50	3.4	<0.01	Fine	ESE	1.0
West Gate	2013/11/24 9:00	3.4	<0.01	Fine	SSE	0.6
West Gate	2013/11/24 9:10	3.4	<0.01	Fine	-	CALM
West Gate	2013/11/24 9:20	3.4	<0.01	Fine	ESE	1.5
West Gate	2013/11/24 9:30	3.4	<0.01	Fine	-	CALM
West Gate	2013/11/24 9:40	3.4	<0.01	Fine	W	3.7
West Gate	2013/11/24 9:50	3.3	<0.01	Fine	WNW	3.8
West Gate	2013/11/24 10:00	3.4	<0.01	Fine	WNW	3.8
West Gate	2013/11/24 10:10	3.4	<0.01	Fine	WNW	4.1
West Gate	2013/11/24 10:20	3.4	<0.01	Fine	WNW	3.8
West Gate	2013/11/24 10:30	3.4	<0.01	Fine	NNW	2.1
West Gate	2013/11/24 10:40	3.4	<0.01	Fine	NW	3.5
West Gate	2013/11/24 10:50	3.3	<0.01	Fine	WNW	3.5
West Gate	2013/11/24 11:00	3.4	<0.01	Fine	WNW	3.2
West Gate	2013/11/24 11:10	3.3	<0.01	Fine	WNW	3.5



Measuring Point	Measurement Date	γ Ray	Neutron Ray	Weather	Wind Direction	Wind Velocity (m/s)
West Gate	2013/11/24 11:20	3.4	<0.01	Fine	N	2.6
West Gate	2013/11/24 11:30	3.4	<0.01	Fine	NE	3.4
West Gate	2013/11/24 11:40	3.4	<0.01	Fine	NE	3.0
West Gate	2013/11/24 11:50	3.4	<0.01	Fine	NE	3.2
West Gate	2013/11/24 12:00	3.4	<0.01	Fine	ENE	3.2
West Gate	2013/11/24 12:10	3.4	<0.01	Fine	NE	2.8
West Gate	2013/11/24 12:20	3.4	<0.01	Fine	ENE	2.0
West Gate	2013/11/24 12:30	3.4	<0.01	Fine	NNE	2.2
West Gate	2013/11/24 12:40	3.4	<0.01	Fine	E	1.7
West Gate	2013/11/24 12:50	3.4	<0.01	Fine	ENE	2.3
West Gate	2013/11/24 13:00	3.4	<0.01	Fine	E	2.6
West Gate	2013/11/24 13:10	3.4	<0.01	Fine	E	1.4
West Gate	2013/11/24 13:20	3.4	<0.01	Fine	E	1.6
West Gate	2013/11/24 13:30	3.4	<0.01	Fine	ESE	2.0
West Gate	2013/11/24 13:40	3.4	<0.01	Fine	ENE	1.5
West Gate	2013/11/24 13:50	3.4	<0.01	Fine	WSW	0.9
West Gate	2013/11/24 14:00	3.4	<0.01	Fine	-	CALM
West Gate	2013/11/24 14:10	3.3	<0.01	Fine	W	1.2
West Gate	2013/11/24 14:20	3.4	<0.01	Fine	SE	0.9
West Gate	2013/11/24 14:30	3.3	<0.01	Fine	ESE	0.9
West Gate	2013/11/24 14:40	3.4	<0.01	Fine	W	0.5
West Gate	2013/11/24 14:50	3.4	<0.01	Fine	NW	1.6
West Gate	2013/11/24 15:00	3.4	<0.01	Fine	NW	0.8
West Gate	2013/11/24 15:10	3.3	<0.01	Fine	NW	1.0
West Gate	2013/11/24 15:20	3.3	<0.01	Fine	NW	0.8
West Gate	2013/11/24 15:30	3.4	<0.01	Fine	NW	1.3
West Gate	2013/11/24 15:40	3.4	<0.01	Fine	NW	1.3
West Gate	2013/11/24 15:50	3.4	<0.01	Fine	WNW	2.3
West Gate	2013/11/24 16:00	3.4	<0.01	Fine	NW	2.7
West Gate	2013/11/24 16:10	3.4	<0.01	Fine	NW	1.8
West Gate	2013/11/24 16:20	3.4	<0.01	Fine	NNW	1.1
West Gate	2013/11/24 16:30	3.4	<0.01	Fine	WNW	1.9
West Gate	2013/11/24 16:40	3.4	<0.01	Fine	W	1.1
West Gate	2013/11/24 16:50	3.4	<0.01	Fine	W	2.2
West Gate	2013/11/24 17:00	3.3	<0.01	Fine	WNW	1.7
West Gate	2013/11/24 17:10	3.3	<0.01	Fine	WNW	1.7
West Gate	2013/11/24 17:20	3.4	<0.01	Fine	W	2.5
West Gate	2013/11/24 17:30	3.4	<0.01	Fine	WSW	1.5
West Gate	2013/11/24 17:40	3.4	<0.01	Fine	W	1.7
West Gate	2013/11/24 17:50	3.4	<0.01	Fine	WNW	1.2
West Gate	2013/11/24 18:00	3.4	<0.01	Fine	N	1.3
West Gate	2013/11/24 18:10	3.4	<0.01	Fine	NW	1.3
West Gate	2013/11/24 18:20	3.3	<0.01	Fine	W	1.9
West Gate	2013/11/24 18:30	3.4	<0.01	Fine	W	2.1
West Gate	2013/11/24 18:40	3.4	<0.01	Fine	W	2.7
West Gate	2013/11/24 18:50	3.4	<0.01	Fine	W	2.3
West Gate	2013/11/24 19:00	3.3	<0.01	Fine	WNW	2.6
West Gate	2013/11/24 19:10	3.4	<0.01	Fine	W	2.5
West Gate	2013/11/24 19:20	3.4	<0.01	Fine	WNW	2.5
West Gate	2013/11/24 19:30	3.3	<0.01	Fine	WNW	1.1
West Gate	2013/11/24 19:40	3.4	<0.01	Fine	WNW	2.0
West Gate	2013/11/24 19:50	3.3	<0.01	Fine	W	1.5
West Gate	2013/11/24 20:00	3.3	<0.01	Fine	NW	1.4
West Gate	2013/11/24 20:10	3.4	<0.01	Fine	NNW	2.2
West Gate	2013/11/24 20:20	3.3	<0.01	Fine	NNW	2.2
West Gate	2013/11/24 20:30	3.4	<0.01	Fine	NW	1.8
West Gate	2013/11/24 20:40	3.3	<0.01	Fine	W	2.1
West Gate	2013/11/24 20:50	3.3	<0.01	Fine	W	0.8
West Gate	2013/11/24 21:00	3.3	<0.01	Fine	W	1.7
West Gate	2013/11/24 21:10	3.3	<0.01	Fine	WSW	2.0
West Gate	2013/11/24 21:20	3.4	<0.01	Fine	W	2.4
West Gate	2013/11/24 21:30	3.3	<0.01	Fine	W	2.4
West Gate	2013/11/24 21:40	3.3	<0.01	Fine	W	2.1
West Gate	2013/11/24 21:50	3.3	<0.01	Fine	W	2.1
West Gate	2013/11/24 22:00	3.3	<0.01	Fine	W	2.6
West Gate	2013/11/24 22:10	3.3	<0.01	Fine	WNW	1.9
West Gate	2013/11/24 22:20	3.4	<0.01	Fine	WNW	2.1
West Gate	2013/11/24 22:30	3.3	<0.01	Fine	WNW	2.2
West Gate	2013/11/24 22:40	3.3	<0.01	Fine	WNW	2.8
West Gate	2013/11/24 22:50	3.3	<0.01	Fine	WNW	2.4
West Gate	2013/11/24 23:00	3.3	<0.01	Fine	NW	2.4
West Gate	2013/11/24 23:10	3.3	<0.01	Fine	NW	2.1
West Gate	2013/11/24 23:20	3.3	<0.01	Fine	WNW	1.7
West Gate	2013/11/24 23:30	3.3	<0.01	Fine	WNW	2.0
West Gate	2013/11/24 23:40	3.3	<0.01	Fine	WNW	2.0
West Gate	2013/11/24 23:50	3.3	<0.01	Fine	WNW	2.7

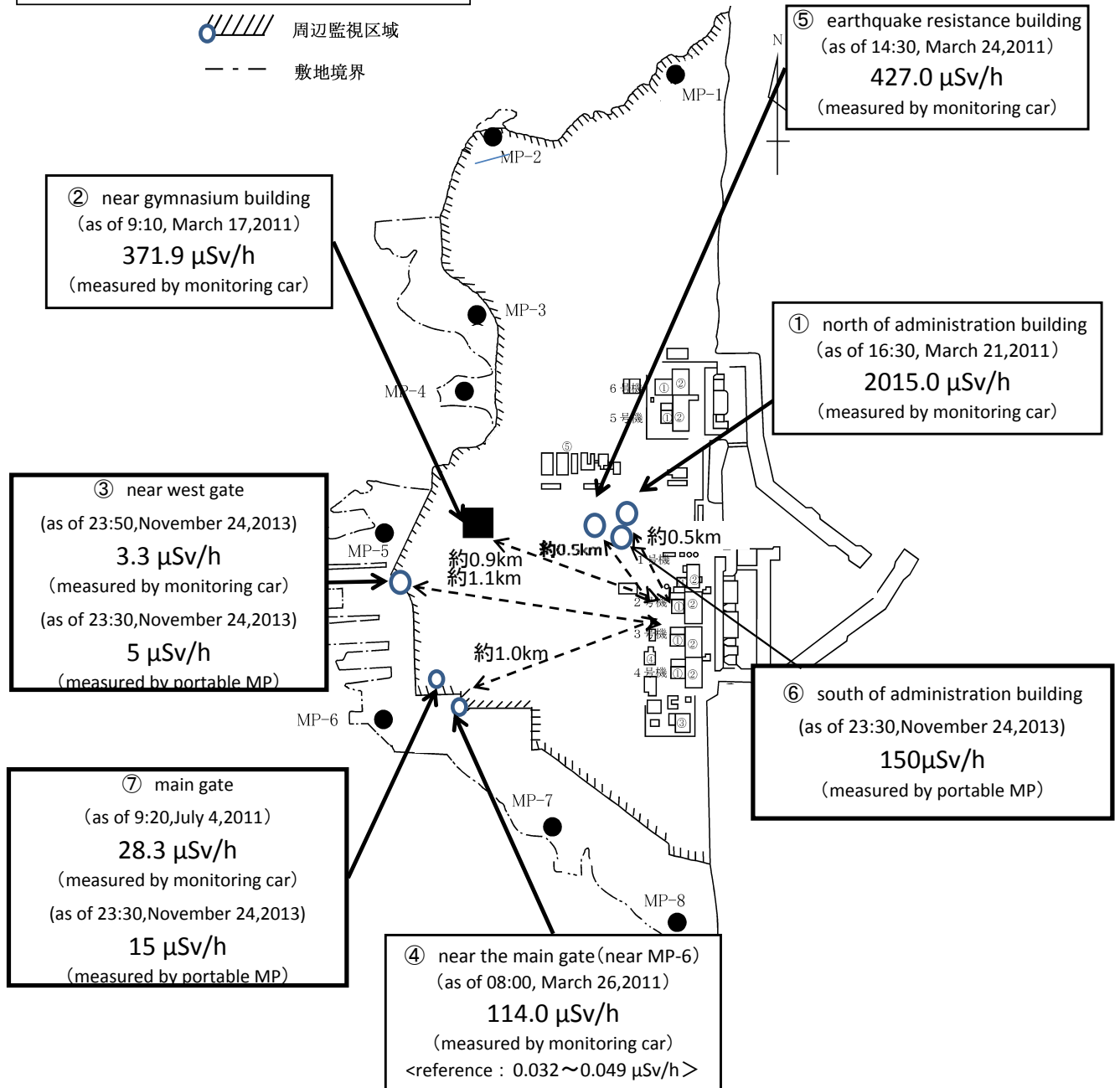
Fukushima Daiichi Nuclear Power Plant

2013/11/24

as of 23:50

周辺監視区域 : supervised outside area
敷地境界 : site boundary

 周辺監視区域
 敷地境界



※Reference data indicate the normal fluctuation range of airborne radiation rate.