

Fixed point Monitoring Status by Temporary Monitoring Post at Fukushima Daiichi Nuclear Power Station

Date	Radiation Dose Rate (μ Sv/h) At the Main Buiding	Radiation Dose Rate (μ Sv/h) At the Main Gate	Radiation Dose Rate (μ Sv/h) At the West Gate
2013/11/20 0:00	148	15	5
2013/11/20 0:30	148	15	5
2013/11/20 1:00	148	15	5
2013/11/20 1:30	150	15	5
2013/11/20 2:00	149	15	5
2013/11/20 2:30	149	15	5
2013/11/20 3:00	149	15	5
2013/11/20 3:30	149	15	5
2013/11/20 4:00	149	15	5
2013/11/20 4:30	150	15	5
2013/11/20 5:00	150	15	5
2013/11/20 5:30	149	15	5
2013/11/20 6:00	149	15	5
2013/11/20 6:30	149	15	5
2013/11/20 7:00	149	15	5
2013/11/20 7:30	149	15	5
2013/11/20 8:00	149	15	5
2013/11/20 8:30	149	15	5
2013/11/20 9:00	149	15	5
2013/11/20 9:30	149	15	5
2013/11/20 10:00	149	15	5
2013/11/20 10:30	149	15	5
2013/11/20 11:00	149	15	5
2013/11/20 11:30	149	15	5
2013/11/20 12:00	148	15	5
2013/11/20 12:30	148	15	5
2013/11/20 13:00	148	15	5
2013/11/20 13:30	148	15	5
2013/11/20 14:00	147	15	5
2013/11/20 14:30	147	15	5
2013/11/20 15:00	147	15	5
2013/11/20 15:30	147	15	5
2013/11/20 16:00	147	15	5
2013/11/20 16:30	146	15	5
2013/11/20 17:00	146	15	5
2013/11/20 17:30	145	15	5
2013/11/20 18:00	146	15	5
2013/11/20 18:30	145	15	5
2013/11/20 19:00	146	15	5
2013/11/20 19:30	146	15	5
2013/11/20 20:00	146	15	5
2013/11/20 20:30	146	15	5
2013/11/20 21:00	146	15	5
2013/11/20 21:30	146	15	5
2013/11/20 22:00	147	15	5
2013/11/20 22:30	147	15	5
2013/11/20 23:00	147	15	5
2013/11/20 23:30	148	15	5

Monitoring data by a monitoring car* at Fukushima Daiichi Nuclear Power Station (μ Sv/h)

* The data from monitoring car may deficit as the vehicle may change monitoring point.

*About the direction of the wind and the wind velocity,we are measuring with the weather observation meter of the 10m higher.

*“-”: the wind velocity/“CALM”:the wind direction is below 0.5m/s.



Measuring Point	Measurement Date	γ Ray	Neutron Ray	Weather	Wind Direction	Wind Velocity (m/s)
West Gate	2013/11/20 0:00	3.3	<0.01	Fine	WNW	1.8
West Gate	2013/11/20 0:10	3.3	<0.01	Fine	W	1.7
West Gate	2013/11/20 0:20	3.3	<0.01	Fine	WNW	2.0
West Gate	2013/11/20 0:30	3.4	<0.01	Fine	W	2.0
West Gate	2013/11/20 0:40	3.3	<0.01	Fine	W	2.4
West Gate	2013/11/20 0:50	3.3	<0.01	Fine	WNW	2.4
West Gate	2013/11/20 1:00	3.3	<0.01	Fine	WNW	2.7
West Gate	2013/11/20 1:10	3.3	<0.01	Fine	WNW	3.4
West Gate	2013/11/20 1:20	3.3	<0.01	Fine	WNW	3.4
West Gate	2013/11/20 1:30	3.3	<0.01	Fine	WNW	3.2
West Gate	2013/11/20 1:40	3.3	<0.01	Fine	W	3.3
West Gate	2013/11/20 1:50	3.3	<0.01	Fine	WNW	3.4
West Gate	2013/11/20 2:00	3.3	<0.01	Fine	W	2.9
West Gate	2013/11/20 2:10	3.3	<0.01	Fine	WNW	2.9
West Gate	2013/11/20 2:20	3.3	<0.01	Fine	WNW	2.8
West Gate	2013/11/20 2:30	3.3	<0.01	Fine	WNW	3.1
West Gate	2013/11/20 2:40	3.3	<0.01	Fine	WNW	2.7
West Gate	2013/11/20 2:50	3.3	<0.01	Fine	WSW	2.1
West Gate	2013/11/20 3:00	3.3	<0.01	Fine	WSW	3.0
West Gate	2013/11/20 3:10	3.3	<0.01	Fine	W	3.0
West Gate	2013/11/20 3:20	3.3	<0.01	Fine	W	3.3
West Gate	2013/11/20 3:30	3.3	<0.01	Fine	WSW	3.6
West Gate	2013/11/20 3:40	3.3	<0.01	Fine	SW	2.9
West Gate	2013/11/20 3:50	3.3	<0.01	Fine	SSW	3.6
West Gate	2013/11/20 4:00	3.4	<0.01	Fine	SSW	2.0
West Gate	2013/11/20 4:10	3.3	<0.01	Fine	WSW	1.6
West Gate	2013/11/20 4:20	3.3	<0.01	Fine	WSW	2.7
West Gate	2013/11/20 4:30	3.3	<0.01	Fine	W	3.0
West Gate	2013/11/20 4:40	3.4	<0.01	Fine	WSW	3.5
West Gate	2013/11/20 4:50	3.3	<0.01	Fine	W	2.6
West Gate	2013/11/20 5:00	3.3	<0.01	Fine	SW	0.8
West Gate	2013/11/20 5:10	3.3	<0.01	Fine	S	0.5
West Gate	2013/11/20 5:20	3.3	<0.01	Fine	WNW	1.3
West Gate	2013/11/20 5:30	3.3	<0.01	Fine	W	1.4
West Gate	2013/11/20 5:40	3.3	<0.01	Fine	W	2.3
West Gate	2013/11/20 5:50	3.3	<0.01	Fine	WNW	1.9
West Gate	2013/11/20 6:00	3.3	<0.01	Fine	WNW	1.5
West Gate	2013/11/20 6:10	3.3	<0.01	Fine	NNE	1.1
West Gate	2013/11/20 6:20	3.3	<0.01	Fine	-	CALM
West Gate	2013/11/20 6:30	3.3	<0.01	Fine	-	CALM
West Gate	2013/11/20 6:40	3.3	<0.01	Fine	WNW	1.2
West Gate	2013/11/20 6:50	3.3	<0.01	Fine	N	1.1
West Gate	2013/11/20 7:00	3.3	<0.01	Fine	NNW	1.1
West Gate	2013/11/20 7:10	3.3	<0.01	Fine	-	CALM
West Gate	2013/11/20 7:20	3.3	<0.01	Fine	W	0.7
West Gate	2013/11/20 7:30	3.3	<0.01	Fine	-	CALM
West Gate	2013/11/20 7:40	3.3	<0.01	Fine	WSW	0.8
West Gate	2013/11/20 7:50	3.3	<0.01	Fine	S	0.5
West Gate	2013/11/20 8:00	3.3	<0.01	Fine	S	0.6
West Gate	2013/11/20 8:10	3.3	<0.01	Fine	WSW	0.8
West Gate	2013/11/20 8:20	3.3	<0.01	Fine	WNW	0.7
West Gate	2013/11/20 8:30	3.3	<0.01	Fine	WNW	1.2
West Gate	2013/11/20 8:40	3.3	<0.01	Fine	WNW	2.1
West Gate	2013/11/20 8:50	3.3	<0.01	Fine	NW	1.5
West Gate	2013/11/20 9:00	3.3	<0.01	Fine	WNW	1.4
West Gate	2013/11/20 9:10	3.3	<0.01	Fine	NW	2.2
West Gate	2013/11/20 9:20	3.3	<0.01	Fine	NW	2.5
West Gate	2013/11/20 9:30	3.3	<0.01	Fine	NW	3.7
West Gate	2013/11/20 9:40	3.3	<0.01	Fine	NW	4.8
West Gate	2013/11/20 9:50	3.3	<0.01	Fine	WNW	4.4
West Gate	2013/11/20 10:00	3.3	<0.01	Fine	WNW	4.6
West Gate	2013/11/20 10:10	3.4	<0.01	Fine	WNW	4.2
West Gate	2013/11/20 10:20	3.3	<0.01	Fine	WNW	4.1
West Gate	2013/11/20 10:30	3.3	<0.01	Fine	WNW	3.5
West Gate	2013/11/20 10:40	3.3	<0.01	Fine	WNW	4.5
West Gate	2013/11/20 10:50	3.3	<0.01	Fine	WSW	2.5
West Gate	2013/11/20 11:00	3.3	<0.01	Fine	SSE	2.9
West Gate	2013/11/20 11:10	3.4	<0.01	Fine	SSE	3.3

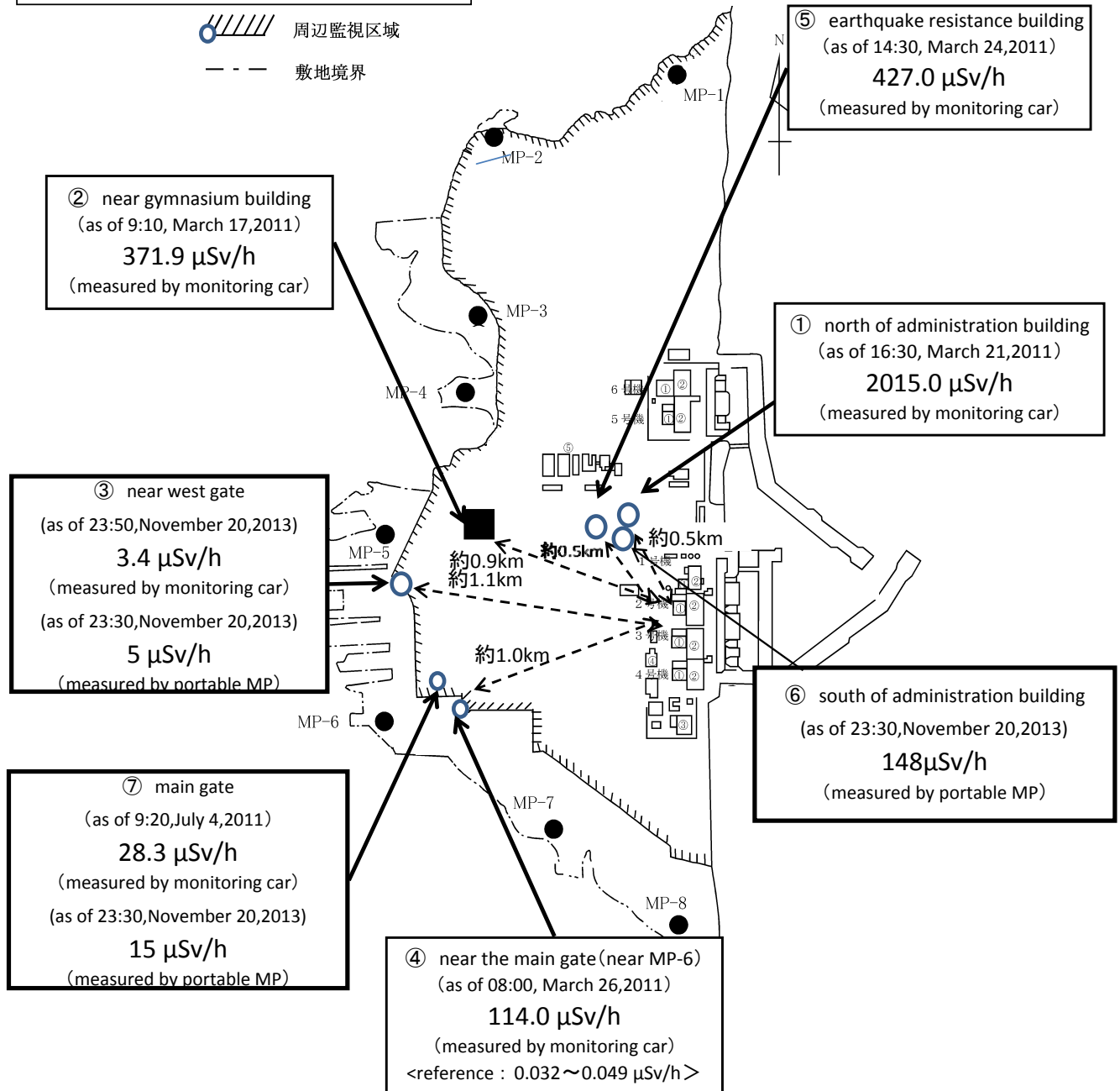
Measuring Point	Measurement Date	γ Ray	Neutron Ray	Weather	Wind Direction	Wind Velocity (m/s)
West Gate	2013/11/20 11:20	3.3	<0.01	Fine	SSE	3.5
West Gate	2013/11/20 11:30	3.4	<0.01	Fine	SE	2.7
West Gate	2013/11/20 11:40	3.3	<0.01	Fine	SE	3.8
West Gate	2013/11/20 11:50	3.3	<0.01	Fine	SE	3.0
West Gate	2013/11/20 12:00	3.4	<0.01	Fine	SE	2.9
West Gate	2013/11/20 12:10	3.3	<0.01	Fine	SE	3.1
West Gate	2013/11/20 12:20	3.4	<0.01	Fine	ESE	3.5
West Gate	2013/11/20 12:30	3.4	<0.01	Fine	SE	2.7
West Gate	2013/11/20 12:40	3.4	<0.01	Fine	SE	2.8
West Gate	2013/11/20 12:50	3.4	<0.01	Fine	ESE	3.2
West Gate	2013/11/20 13:00	3.4	<0.01	Fine	SE	2.5
West Gate	2013/11/20 13:10	3.4	<0.01	Fine	SE	3.5
West Gate	2013/11/20 13:20	3.3	<0.01	Fine	ESE	3.2
West Gate	2013/11/20 13:30	3.4	<0.01	Fine	SE	3.1
West Gate	2013/11/20 13:40	3.4	<0.01	Fine	SE	2.4
West Gate	2013/11/20 13:50	3.4	<0.01	Fine	SSE	2.1
West Gate	2013/11/20 14:00	3.3	<0.01	Fine	SSE	2.2
West Gate	2013/11/20 14:10	3.4	<0.01	Fine	SSE	1.7
West Gate	2013/11/20 14:20	3.4	<0.01	Fine	SSE	1.5
West Gate	2013/11/20 14:30	3.4	<0.01	Fine	SE	1.1
West Gate	2013/11/20 14:40	3.3	<0.01	Fine	ESE	1.2
West Gate	2013/11/20 14:50	3.3	<0.01	Fine	ESE	1.1
West Gate	2013/11/20 15:00	3.4	<0.01	Fine	SE	1.9
West Gate	2013/11/20 15:10	3.3	<0.01	Fine	SE	1.8
West Gate	2013/11/20 15:20	3.4	<0.01	Fine	SE	1.3
West Gate	2013/11/20 15:30	3.4	<0.01	Fine	SE	0.7
West Gate	2013/11/20 15:40	3.3	<0.01	Fine	SE	0.7
West Gate	2013/11/20 15:50	3.4	<0.01	Fine	-	CALM
West Gate	2013/11/20 16:00	3.4	<0.01	Fine	SW	1.1
West Gate	2013/11/20 16:10	3.3	<0.01	Cloudy	W	0.9
West Gate	2013/11/20 16:20	3.3	<0.01	Cloudy	W	2.0
West Gate	2013/11/20 16:30	3.4	<0.01	Cloudy	WNW	2.0
West Gate	2013/11/20 16:40	3.3	<0.01	Cloudy	WNW	2.2
West Gate	2013/11/20 16:50	3.4	<0.01	Cloudy	WNW	2.6
West Gate	2013/11/20 17:00	3.4	<0.01	Cloudy	WNW	2.3
West Gate	2013/11/20 17:10	3.4	<0.01	Cloudy	W	2.6
West Gate	2013/11/20 17:20	3.4	<0.01	Cloudy	WNW	3.0
West Gate	2013/11/20 17:30	3.4	<0.01	Cloudy	WNW	3.1
West Gate	2013/11/20 17:40	3.4	<0.01	Cloudy	W	3.9
West Gate	2013/11/20 17:50	3.4	<0.01	Cloudy	WNW	3.9
West Gate	2013/11/20 18:00	3.4	<0.01	Cloudy	WNW	4.3
West Gate	2013/11/20 18:10	3.3	<0.01	Cloudy	WNW	4.0
West Gate	2013/11/20 18:20	3.4	<0.01	Cloudy	WNW	3.4
West Gate	2013/11/20 18:30	3.4	<0.01	Cloudy	WNW	3.9
West Gate	2013/11/20 18:40	3.4	<0.01	Cloudy	WNW	3.9
West Gate	2013/11/20 18:50	3.4	<0.01	Cloudy	WNW	4.4
West Gate	2013/11/20 19:00	3.3	<0.01	Cloudy	WNW	4.7
West Gate	2013/11/20 19:10	3.4	<0.01	Cloudy	W	4.7
West Gate	2013/11/20 19:20	3.3	<0.01	Cloudy	WNW	4.3
West Gate	2013/11/20 19:30	3.4	<0.01	Cloudy	WNW	3.7
West Gate	2013/11/20 19:40	3.4	<0.01	Cloudy	WNW	3.7
West Gate	2013/11/20 19:50	3.3	<0.01	Cloudy	WNW	3.9
West Gate	2013/11/20 20:00	3.3	<0.01	Cloudy	WNW	3.4
West Gate	2013/11/20 20:10	3.3	<0.01	Cloudy	W	3.0
West Gate	2013/11/20 20:20	3.3	<0.01	Cloudy	W	3.8
West Gate	2013/11/20 20:30	3.3	<0.01	Cloudy	W	3.4
West Gate	2013/11/20 20:40	3.3	<0.01	Cloudy	W	3.0
West Gate	2013/11/20 20:50	3.4	<0.01	Cloudy	W	2.5
West Gate	2013/11/20 21:00	3.4	<0.01	Cloudy	WSW	2.5
West Gate	2013/11/20 21:10	3.3	<0.01	Cloudy	W	2.7
West Gate	2013/11/20 21:20	3.3	<0.01	Cloudy	W	2.0
West Gate	2013/11/20 21:30	3.4	<0.01	Cloudy	WSW	2.0
West Gate	2013/11/20 21:40	3.3	<0.01	Cloudy	W	2.4
West Gate	2013/11/20 21:50	3.4	<0.01	Cloudy	W	3.3
West Gate	2013/11/20 22:00	3.4	<0.01	Cloudy	WSW	2.9
West Gate	2013/11/20 22:10	3.4	<0.01	Cloudy	WSW	2.3
West Gate	2013/11/20 22:20	3.3	<0.01	Cloudy	W	3.3
West Gate	2013/11/20 22:30	3.3	<0.01	Cloudy	WSW	3.1
West Gate	2013/11/20 22:40	3.4	<0.01	Cloudy	W	1.4
West Gate	2013/11/20 22:50	3.3	<0.01	Cloudy	WSW	1.8
West Gate	2013/11/20 23:00	3.4	<0.01	Cloudy	W	2.8
West Gate	2013/11/20 23:10	3.3	<0.01	Cloudy	W	4.8
West Gate	2013/11/20 23:20	3.3	<0.01	Cloudy	W	4.6
West Gate	2013/11/20 23:30	3.3	<0.01	Cloudy	W	3.0
West Gate	2013/11/20 23:40	3.4	<0.01	Fine	W	2.9
West Gate	2013/11/20 23:50	3.4	<0.01	Fine	WNW	3.1

Fukushima Daiichi Nuclear Power Plant

2013/11/20
as of 23:50

周辺監視区域 : supervised outside area
敷地境界 : site boundary

 周辺監視区域
 敷地境界



※Reference data indicate the normal fluctuation range of airborne radiation rate.