

Fixed point Monitoring Status by Temporary Monitoring Post at Fukushima Daiichi Nuclear Power Station

Date	Radiation Dose Rate (μ Sv/h) At the Main Buiding	Radiation Dose Rate (μ Sv/h) At the Main Gate	Radiation Dose Rate (μ Sv/h) At the West Gate
2013/10/24 0:00	145	14	5
2013/10/24 0:30	145	14	5
2013/10/24 1:00	145	14	5
2013/10/24 1:30	145	14	5
2013/10/24 2:00	145	14	5
2013/10/24 2:30	146	14	5
2013/10/24 3:00	146	14	5
2013/10/24 3:30	145	14	5
2013/10/24 4:00	146	14	5
2013/10/24 4:30	145	14	5
2013/10/24 5:00	145	14	5
2013/10/24 5:30	145	14	5
2013/10/24 6:00	146	14	5
2013/10/24 6:30	146	14	5
2013/10/24 7:00	146	14	5
2013/10/24 7:30	146	14	5
2013/10/24 8:00	146	14	5
2013/10/24 8:30	146	14	5
2013/10/24 9:00	146	14	5
2013/10/24 9:30	146	15	5
2013/10/24 10:00	146	15	5
2013/10/24 10:30	146	14	5
2013/10/24 11:00	145	15	5
2013/10/24 11:30	144	14	5
2013/10/24 12:00	144	15	5
2013/10/24 12:30	145	14	5
2013/10/24 13:00	145	14	5
2013/10/24 13:30	145	14	5
2013/10/24 14:00	145	14	5
2013/10/24 14:30	145	14	5
2013/10/24 15:00	144	14	5
2013/10/24 15:30	145	14	5
2013/10/24 16:00	145	14	5
2013/10/24 16:30	145	14	5
2013/10/24 17:00	145	14	5
2013/10/24 17:30	145	14	5
2013/10/24 18:00	145	14	5
2013/10/24 18:30	145	14	5
2013/10/24 19:00	144	14	5
2013/10/24 19:30	144	14	5
2013/10/24 20:00	144	14	5
2013/10/24 20:30	143	14	5
2013/10/24 21:00	142	14	5
2013/10/24 21:30	142	14	5
2013/10/24 22:00	142	14	5
2013/10/24 22:30	142	14	5
2013/10/24 23:00	143	14	5
2013/10/24 23:30	143	14	5

Monitoring data by a monitoring car* at Fukushima Daiichi Nuclear Power Station (μ Sv/h)

* The data from monitoring car may deficit as the vehicle may change monitoring point.

*About the direction of the wind and the wind velocity,we are measuring with the weather observation meter of the 10m higher.

*“-”: the wind velocity/“CALM”:the wind direction is below 0.5m/s.

Measuring Point	Measurement Date	γ Ray	Neutron Ray	Weather	Wind Direction	Wind Velocity (m/s)
West Gate	2013/10/24 0:00	3.2	<0.01	Cloudy	WNW	1.7
West Gate	2013/10/24 0:10	3.2	<0.01	Cloudy	WNW	1.5
West Gate	2013/10/24 0:20	3.2	<0.01	Cloudy	WNW	1.7
West Gate	2013/10/24 0:30	3.2	<0.01	Cloudy	WNW	1.5
West Gate	2013/10/24 0:40	3.2	<0.01	Cloudy	NW	1.8
West Gate	2013/10/24 0:50	3.2	<0.01	Cloudy	WNW	1.9
West Gate	2013/10/24 1:00	3.2	<0.01	Cloudy	WNW	1.7
West Gate	2013/10/24 1:10	3.3	<0.01	Rain	WNW	1.6
West Gate	2013/10/24 1:20	3.3	<0.01	Rain	NW	1.9
West Gate	2013/10/24 1:30	3.3	<0.01	Cloudy	NW	1.5
West Gate	2013/10/24 1:40	3.2	<0.01	Rain	NW	1.4
West Gate	2013/10/24 1:50	3.2	<0.01	Rain	NW	1.8
West Gate	2013/10/24 2:00	3.2	<0.01	Rain	NW	2.2
West Gate	2013/10/24 2:10	3.2	<0.01	Rain	WNW	1.1
West Gate	2013/10/24 2:20	3.2	<0.01	Rain	NW	1.4
West Gate	2013/10/24 2:30	3.2	<0.01	Rain	NW	2.2
West Gate	2013/10/24 2:40	3.2	<0.01	Cloudy	NW	1.6
West Gate	2013/10/24 2:50	3.2	<0.01	Cloudy	NW	1.5
West Gate	2013/10/24 3:00	3.2	<0.01	Cloudy	WNW	1.5
West Gate	2013/10/24 3:10	3.2	<0.01	Cloudy	NW	1.7
West Gate	2013/10/24 3:20	3.2	<0.01	Cloudy	NW	1.2
West Gate	2013/10/24 3:30	3.2	<0.01	Cloudy	WNW	1.5
West Gate	2013/10/24 3:40	3.3	<0.01	Cloudy	NW	1.1
West Gate	2013/10/24 3:50	3.3	<0.01	Cloudy	WNW	1.4
West Gate	2013/10/24 4:00	3.3	<0.01	Cloudy	WNW	1.8
West Gate	2013/10/24 4:10	3.2	<0.01	Cloudy	WNW	1.5
West Gate	2013/10/24 4:20	3.3	<0.01	Cloudy	WNW	1.2
West Gate	2013/10/24 4:30	3.3	<0.01	Cloudy	NW	2.0
West Gate	2013/10/24 4:40	3.2	<0.01	Cloudy	NW	1.8
West Gate	2013/10/24 4:50	3.2	<0.01	Cloudy	NW	1.5
West Gate	2013/10/24 5:00	3.2	<0.01	Cloudy	WNW	1.1
West Gate	2013/10/24 5:10	3.2	<0.01	Cloudy	WNW	1.4
West Gate	2013/10/24 5:20	3.3	<0.01	Cloudy	WNW	1.1
West Gate	2013/10/24 5:30	3.2	<0.01	Cloudy	NW	1.7
West Gate	2013/10/24 5:40	3.2	<0.01	Cloudy	WNW	1.3
West Gate	2013/10/24 5:50	3.2	<0.01	Cloudy	WNW	1.2
West Gate	2013/10/24 6:00	3.3	<0.01	Cloudy	WNW	1.5
West Gate	2013/10/24 6:10	3.3	<0.01	Cloudy	WNW	1.6
West Gate	2013/10/24 6:20	3.3	<0.01	Cloudy	WNW	1.2
West Gate	2013/10/24 6:30	3.3	<0.01	Cloudy	NW	1.5
West Gate	2013/10/24 6:40	3.3	<0.01	Cloudy	NW	1.7
West Gate	2013/10/24 6:50	3.3	<0.01	Cloudy	NW	1.7
West Gate	2013/10/24 7:00	3.2	<0.01	Cloudy	NW	1.6
West Gate	2013/10/24 7:10	3.2	<0.01	Cloudy	WNW	1.9
West Gate	2013/10/24 7:20	3.3	<0.01	Cloudy	WNW	1.9
West Gate	2013/10/24 7:30	3.2	<0.01	Cloudy	WNW	1.9
West Gate	2013/10/24 7:40	3.2	<0.01	Cloudy	NW	1.6
West Gate	2013/10/24 7:50	3.2	<0.01	Cloudy	NW	1.2
West Gate	2013/10/24 8:00	3.3	<0.01	Cloudy	WNW	0.7
West Gate	2013/10/24 8:10	3.3	<0.01	Cloudy	NNW	0.6
West Gate	2013/10/24 8:20	3.3	<0.01	Cloudy	WNW	0.9
West Gate	2013/10/24 8:30	3.3	<0.01	Cloudy	WNW	0.6
West Gate	2013/10/24 8:40	3.3	<0.01	Cloudy	WNW	0.8
West Gate	2013/10/24 8:50	3.2	<0.01	Cloudy	WNW	0.7
West Gate	2013/10/24 9:00	3.3	<0.01	Cloudy	NW	0.7
West Gate	2013/10/24 9:10	3.2	<0.01	Cloudy	-	CALM
West Gate	2013/10/24 9:20	3.2	<0.01	Cloudy	W	0.9
West Gate	2013/10/24 9:30	3.3	<0.01	Cloudy	W	1.1
West Gate	2013/10/24 9:40	3.3	<0.01	Cloudy	WNW	0.6
West Gate	2013/10/24 9:50	3.3	<0.01	Cloudy	WNW	1.2
West Gate	2013/10/24 10:00	3.3	<0.01	Cloudy	NW	1.3
West Gate	2013/10/24 10:10	3.2	<0.01	Cloudy	WNW	0.6
West Gate	2013/10/24 10:20	3.3	<0.01	Rain	NNW	1.0
West Gate	2013/10/24 10:30	3.3	<0.01	Rain	NW	0.9
West Gate	2013/10/24 10:40	3.2	<0.01	Rain	NW	1.2
West Gate	2013/10/24 10:50	3.2	<0.01	Rain	NW	0.9
West Gate	2013/10/24 11:00	3.2	<0.01	Rain	N	1.0
West Gate	2013/10/24 11:10	3.3	<0.01	Rain	N	1.3



Measuring Point	Measurement Date	γ Ray	Neutron Ray	Weather	Wind Direction	Wind Velocity (m/s)
West Gate	2013/10/24 11:20	3.2	<0.01	Rain	NNW	1.4
West Gate	2013/10/24 11:30	3.2	<0.01	Rain	N	1.5
West Gate	2013/10/24 11:40	3.2	<0.01	Rain	NNW	1.3
West Gate	2013/10/24 11:50	3.2	<0.01	Rain	NNW	1.2
West Gate	2013/10/24 12:00	3.2	<0.01	Rain	NW	0.5
West Gate	2013/10/24 12:10	3.3	<0.01	Rain	SW	0.9
West Gate	2013/10/24 12:20	3.2	<0.01	Rain	SSW	0.7
West Gate	2013/10/24 12:30	3.2	<0.01	Rain	WNW	0.5
West Gate	2013/10/24 12:40	3.2	<0.01	Rain	NW	0.8
West Gate	2013/10/24 12:50	3.3	<0.01	Rain	-	CALM
West Gate	2013/10/24 13:00	3.3	<0.01	Rain	E	1.8
West Gate	2013/10/24 13:10	3.2	<0.01	Rain	ENE	2.1
West Gate	2013/10/24 13:20	3.2	<0.01	Rain	ENE	1.6
West Gate	2013/10/24 13:30	3.2	<0.01	Rain	NE	1.7
West Gate	2013/10/24 13:40	3.3	<0.01	Rain	N	1.3
West Gate	2013/10/24 13:50	3.3	<0.01	Rain	NW	1.6
West Gate	2013/10/24 14:00	3.3	<0.01	Cloudy	NW	1.5
West Gate	2013/10/24 14:10	3.2	<0.01	Cloudy	NNW	1.8
West Gate	2013/10/24 14:20	3.3	<0.01	Cloudy	NW	1.6
West Gate	2013/10/24 14:30	3.2	<0.01	Cloudy	NNW	1.5
West Gate	2013/10/24 14:40	3.3	<0.01	Cloudy	NNE	0.9
West Gate	2013/10/24 14:50	3.2	<0.01	Cloudy	NE	1.9
West Gate	2013/10/24 15:00	3.2	<0.01	Cloudy	ENE	2.2
West Gate	2013/10/24 15:10	3.3	<0.01	Cloudy	ENE	2.9
West Gate	2013/10/24 15:20	3.2	<0.01	Cloudy	ENE	2.5
West Gate	2013/10/24 15:30	3.3	<0.01	Cloudy	ENE	2.2
West Gate	2013/10/24 15:40	3.3	<0.01	Cloudy	NE	1.9
West Gate	2013/10/24 15:50	3.2	<0.01	Cloudy	ENE	1.4
West Gate	2013/10/24 16:00	3.3	<0.01	Cloudy	-	CALM
West Gate	2013/10/24 16:10	3.3	<0.01	Rain	W	0.9
West Gate	2013/10/24 16:20	3.2	<0.01	Rain	WNW	1.0
West Gate	2013/10/24 16:30	3.2	<0.01	Cloudy	SW	1.1
West Gate	2013/10/24 16:40	3.2	<0.01	Cloudy	S	0.8
West Gate	2013/10/24 16:50	3.3	<0.01	Cloudy	-	CALM
West Gate	2013/10/24 17:00	3.3	<0.01	Cloudy	ESE	2.0
West Gate	2013/10/24 17:10	3.3	<0.01	Cloudy	E	0.7
West Gate	2013/10/24 17:20	3.2	<0.01	Rain	SSE	0.8
West Gate	2013/10/24 17:30	3.3	<0.01	Rain	SSW	1.6
West Gate	2013/10/24 17:40	3.3	<0.01	Rain	SW	1.6
West Gate	2013/10/24 17:50	3.3	<0.01	Rain	SW	1.3
West Gate	2013/10/24 18:00	3.3	<0.01	Rain	SW	1.7
West Gate	2013/10/24 18:10	3.3	<0.01	Rain	SW	1.9
West Gate	2013/10/24 18:20	3.2	<0.01	Rain	SSW	1.8
West Gate	2013/10/24 18:30	3.2	<0.01	Rain	SW	1.1
West Gate	2013/10/24 18:40	3.2	<0.01	Rain	WSW	1.0
West Gate	2013/10/24 18:50	3.2	<0.01	Rain	W	1.5
West Gate	2013/10/24 19:00	3.2	<0.01	Rain	W	1.4
West Gate	2013/10/24 19:10	3.2	<0.01	Rain	WNW	1.4
West Gate	2013/10/24 19:20	3.2	<0.01	Rain	WNW	1.6
West Gate	2013/10/24 19:30	3.2	<0.01	Rain	NW	1.1
West Gate	2013/10/24 19:40	3.2	<0.01	Rain	NW	1.4
West Gate	2013/10/24 19:50	3.2	<0.01	Rain	WNW	1.3
West Gate	2013/10/24 20:00	3.2	<0.01	Rain	WNW	1.2
West Gate	2013/10/24 20:10	3.2	<0.01	Rain	WNW	2.4
West Gate	2013/10/24 20:20	3.2	<0.01	Rain	NW	1.7
West Gate	2013/10/24 20:30	3.2	<0.01	Rain	NW	1.4
West Gate	2013/10/24 20:40	3.2	<0.01	Rain	NW	1.6
West Gate	2013/10/24 20:50	3.2	<0.01	Rain	WNW	2.9
West Gate	2013/10/24 21:00	3.2	<0.01	Rain	NW	1.8
West Gate	2013/10/24 21:10	3.2	<0.01	Rain	WNW	1.8
West Gate	2013/10/24 21:20	3.2	<0.01	Rain	W	2.5
West Gate	2013/10/24 21:30	3.2	<0.01	Rain	NW	2.0
West Gate	2013/10/24 21:40	3.2	<0.01	Rain	NW	2.1
West Gate	2013/10/24 21:50	3.2	<0.01	Rain	NW	2.0
West Gate	2013/10/24 22:00	3.2	<0.01	Rain	WNW	2.0
West Gate	2013/10/24 22:10	3.2	<0.01	Rain	NNW	2.2
West Gate	2013/10/24 22:20	3.2	<0.01	Rain	NW	1.8
West Gate	2013/10/24 22:30	3.2	<0.01	Cloudy	NW	1.6
West Gate	2013/10/24 22:40	3.2	<0.01	Cloudy	NW	2.0
West Gate	2013/10/24 22:50	3.2	<0.01	Cloudy	WNW	1.8
West Gate	2013/10/24 23:00	3.2	<0.01	Cloudy	WNW	2.2
West Gate	2013/10/24 23:10	3.2	<0.01	Rain	WNW	2.2
West Gate	2013/10/24 23:20	3.2	<0.01	Cloudy	WNW	2.4
West Gate	2013/10/24 23:30	3.2	<0.01	Cloudy	WNW	2.3
West Gate	2013/10/24 23:40	3.2	<0.01	Cloudy	WNW	2.4
West Gate	2013/10/24 23:50	3.3	<0.01	Cloudy	WNW	2.0

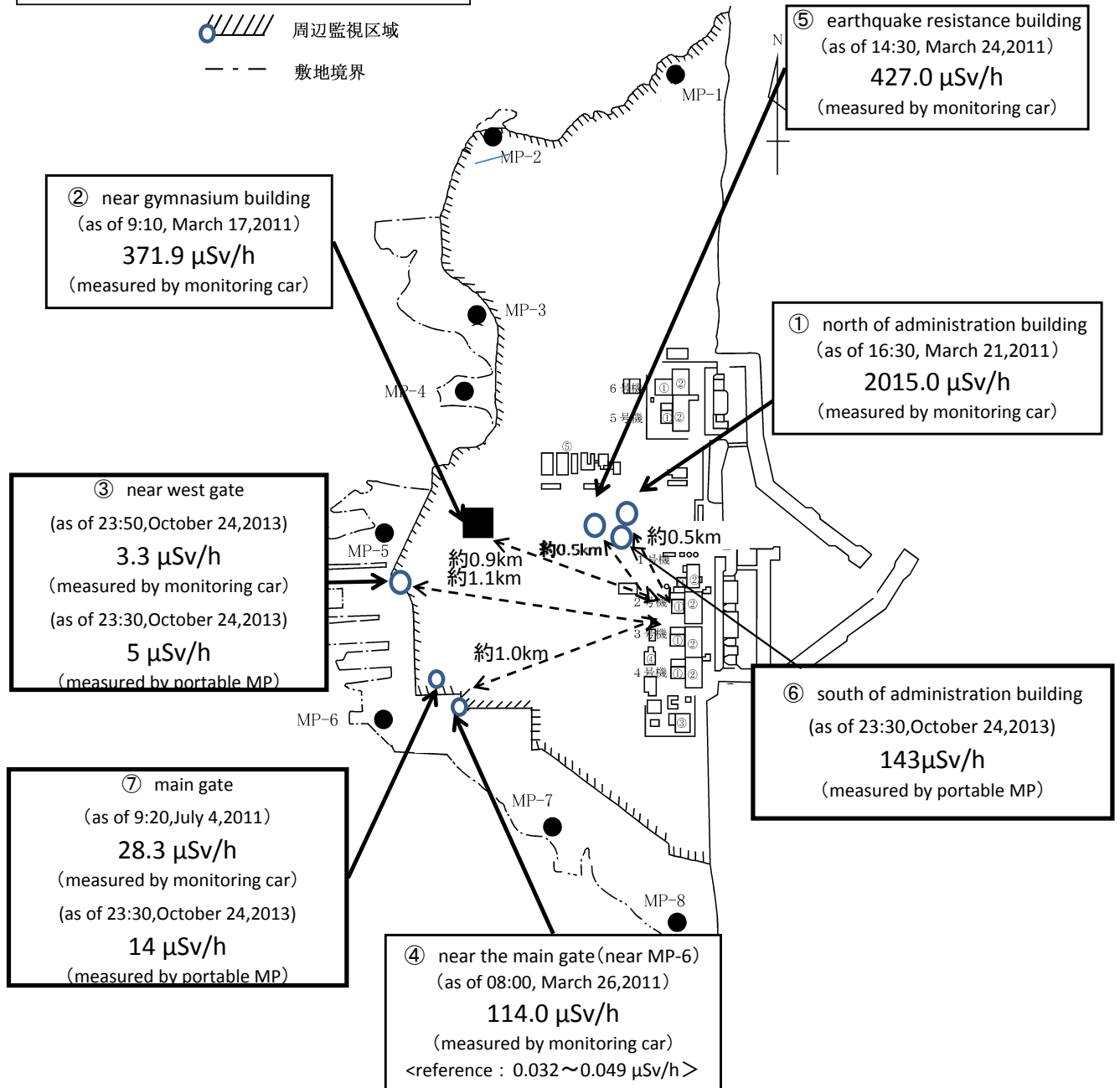
Fukushima Daiichi Nuclear Power Plant

2013/10/24

as of 23:50

周辺監視区域 : supervised outside area
敷地境界 : site boundary

 周辺監視区域
 敷地境界



※Reference data indicate the normal fluctuation range of airborne radiation rate.