

Fixed point Monitoring Status by Temporary Monitoring Post at Fukushima Daiichi Nuclear Power Station

Date	Radiation Dose Rate (μ Sv/h) At the Main Buiding	Radiation Dose Rate (μ Sv/h) At the Main Gate	Radiation Dose Rate (μ Sv/h) At the West Gate
2013/9/3 0:00	155	16	5
2013/9/3 0:30	154	16	5
2013/9/3 1:00	154	16	5
2013/9/3 1:30	153	15	5
2013/9/3 2:00	153	15	5
2013/9/3 2:30	154	16	5
2013/9/3 3:00	153	15	5
2013/9/3 3:30	154	15	5
2013/9/3 4:00	153	15	5
2013/9/3 4:30	154	15	5
2013/9/3 5:00	153	15	5
2013/9/3 5:30	154	15	5
2013/9/3 6:00	155	15	5
2013/9/3 6:30	154	15	5
2013/9/3 7:00	155	15	5
2013/9/3 7:30	154	15	5
2013/9/3 8:00	155	15	5
2013/9/3 8:30	155	15	5
2013/9/3 9:00	156	16	5
2013/9/3 9:30	155	16	5
2013/9/3 10:00	155	16	5
2013/9/3 10:30	156	16	5
2013/9/3 11:00	156	16	5
2013/9/3 11:30	156	16	5
2013/9/3 12:00	155	16	5
2013/9/3 12:30	155	16	5
2013/9/3 13:00	156	16	5
2013/9/3 13:30	156	16	5
2013/9/3 14:00	156	16	5
2013/9/3 14:30	156	16	5
2013/9/3 15:00	156	16	5
2013/9/3 15:30	156	16	5
2013/9/3 16:00	156	16	5
2013/9/3 16:30	156	16	5
2013/9/3 17:00	156	16	5
2013/9/3 17:30	155	16	5
2013/9/3 18:00	155	16	5
2013/9/3 18:30	155	16	5
2013/9/3 19:00	155	16	5
2013/9/3 19:30	155	16	5
2013/9/3 20:00	155	16	5
2013/9/3 20:30	154	16	5
2013/9/3 21:00	155	16	5
2013/9/3 21:30	155	16	5
2013/9/3 22:00	155	16	5
2013/9/3 22:30	155	16	5
2013/9/3 23:00	155	16	5
2013/9/3 23:30	155	16	5

Monitoring data by a monitoring car* at Fukushima Daiichi Nuclear Power Station (μ Sv/h)

* The data from monitoring car may deficit as the vehicle may change monitoring point.

*About the direction of the wind and the wind velocity,we are measuring with the weather observation meter of the 10m higher .

*"-": the wind velocity is below 0.5m/s.



Measuring Point	Measurement Date	γ Ray	Neutron Ray	Weather	Wind Direction	Wind Velocity (m/s)
West Gate	2013/9/3 0:00	3.6	<0.01	Rain	NW	2.3
West Gate	2013/9/3 0:10	3.7	<0.01	Rain	NW	2.6
West Gate	2013/9/3 0:20	3.6	<0.01	Cloudy	NW	2.7
West Gate	2013/9/3 0:30	3.6	<0.01	Cloudy	NW	2.5
West Gate	2013/9/3 0:40	3.6	<0.01	Cloudy	NW	2.5
West Gate	2013/9/3 0:50	3.6	<0.01	Rain	NW	2.2
West Gate	2013/9/3 1:00	3.6	<0.01	Rain	NW	2.0
West Gate	2013/9/3 1:10	3.6	<0.01	Rain	NW	2.1
West Gate	2013/9/3 1:20	3.6	<0.01	Rain	NW	3.6
West Gate	2013/9/3 1:30	3.6	<0.01	Rain	NW	2.4
West Gate	2013/9/3 1:40	3.6	<0.01	Rain	NW	2.3
West Gate	2013/9/3 1:50	3.6	<0.01	Rain	NW	2.6
West Gate	2013/9/3 2:00	3.6	<0.01	Rain	NW	2.8
West Gate	2013/9/3 2:10	3.6	<0.01	Rain	NW	5.0
West Gate	2013/9/3 2:20	3.6	<0.01	Rain	NW	4.5
West Gate	2013/9/3 2:30	3.6	<0.01	Cloudy	NW	2.2
West Gate	2013/9/3 2:40	3.6	<0.01	Cloudy	NW	1.9
West Gate	2013/9/3 2:50	3.6	<0.01	Cloudy	NW	2.2
West Gate	2013/9/3 3:00	3.6	<0.01	Cloudy	NNW	1.7
West Gate	2013/9/3 3:10	3.6	<0.01	Cloudy	NNW	1.6
West Gate	2013/9/3 3:20	3.6	<0.01	Cloudy	NW	1.7
West Gate	2013/9/3 3:30	3.6	<0.01	Cloudy	NNW	1.6
West Gate	2013/9/3 3:40	3.6	<0.01	Cloudy	NW	1.8
West Gate	2013/9/3 3:50	3.6	<0.01	Cloudy	WNW	1.8
West Gate	2013/9/3 4:00	3.6	<0.01	Cloudy	NW	1.8
West Gate	2013/9/3 4:10	3.6	<0.01	Cloudy	NW	1.5
West Gate	2013/9/3 4:20	3.6	<0.01	Cloudy	NW	1.6
West Gate	2013/9/3 4:30	3.6	<0.01	Cloudy	NW	1.7
West Gate	2013/9/3 4:40	3.7	<0.01	Cloudy	NNW	1.4
West Gate	2013/9/3 4:50	3.6	<0.01	Cloudy	NNW	1.1
West Gate	2013/9/3 5:00	3.6	<0.01	Cloudy	NNW	1.1
West Gate	2013/9/3 5:10	3.6	<0.01	Cloudy	NNW	1.3
West Gate	2013/9/3 5:20	3.6	<0.01	Cloudy	NNW	1.4
West Gate	2013/9/3 5:30	3.6	<0.01	Cloudy	NNW	1.0
West Gate	2013/9/3 5:40	3.6	<0.01	Cloudy	NW	1.1
West Gate	2013/9/3 5:50	3.6	<0.01	Cloudy	NW	1.0
West Gate	2013/9/3 6:00	3.6	<0.01	Cloudy	N	0.8
West Gate	2013/9/3 6:10	3.6	<0.01	Cloudy	NNW	0.6
West Gate	2013/9/3 6:20	3.6	<0.01	Cloudy	N	0.9
West Gate	2013/9/3 6:30	3.6	<0.01	Cloudy	NW	0.9
West Gate	2013/9/3 6:40	3.6	<0.01	Cloudy	NW	1.3
West Gate	2013/9/3 6:50	3.6	<0.01	Cloudy	NNW	1.0
West Gate	2013/9/3 7:00	3.6	<0.01	Cloudy	NW	1.0
West Gate	2013/9/3 7:10	3.6	<0.01	Cloudy	NNW	0.8
West Gate	2013/9/3 7:20	3.6	<0.01	Cloudy	NW	0.8
West Gate	2013/9/3 7:30	3.6	<0.01	Cloudy	NNW	1.1
West Gate	2013/9/3 7:40	3.6	<0.01	Cloudy	NNE	1.2
West Gate	2013/9/3 7:50	3.6	<0.01	Cloudy	NNW	1.3
West Gate	2013/9/3 8:00	3.7	<0.01	Cloudy	NW	0.9
West Gate	2013/9/3 8:10	3.6	<0.01	Cloudy	-	CALM
West Gate	2013/9/3 8:20	3.6	<0.01	Cloudy	-	CALM
West Gate	2013/9/3 8:30	3.6	<0.01	Cloudy	E	0.9
West Gate	2013/9/3 8:40	3.6	<0.01	Cloudy	E	1.3
West Gate	2013/9/3 8:50	3.6	<0.01	Cloudy	ENE	1.3
West Gate	2013/9/3 9:00	3.6	<0.01	Cloudy	ENE	1.4
West Gate	2013/9/3 9:10	3.6	<0.01	Cloudy	E	1.5
West Gate	2013/9/3 9:20	3.6	<0.01	Cloudy	E	1.3
West Gate	2013/9/3 9:30	3.6	<0.01	Cloudy	ESE	1.9
West Gate	2013/9/3 9:40	3.6	<0.01	Cloudy	E	1.6
West Gate	2013/9/3 9:50	3.6	<0.01	Cloudy	ESE	1.4
West Gate	2013/9/3 10:00	3.6	<0.01	Cloudy	ESE	1.8
West Gate	2013/9/3 10:10	3.6	<0.01	Cloudy	ESE	1.3
West Gate	2013/9/3 10:20	3.6	<0.01	Cloudy	ESE	1.8
West Gate	2013/9/3 10:30	3.6	<0.01	Cloudy	SE	2.2
West Gate	2013/9/3 10:40	3.6	<0.01	Cloudy	ESE	2.7
West Gate	2013/9/3 10:50	3.6	<0.01	Cloudy	SE	2.2
West Gate	2013/9/3 11:00	3.6	<0.01	Cloudy	SE	1.8
West Gate	2013/9/3 11:10	3.6	<0.01	Cloudy	SSE	3.4

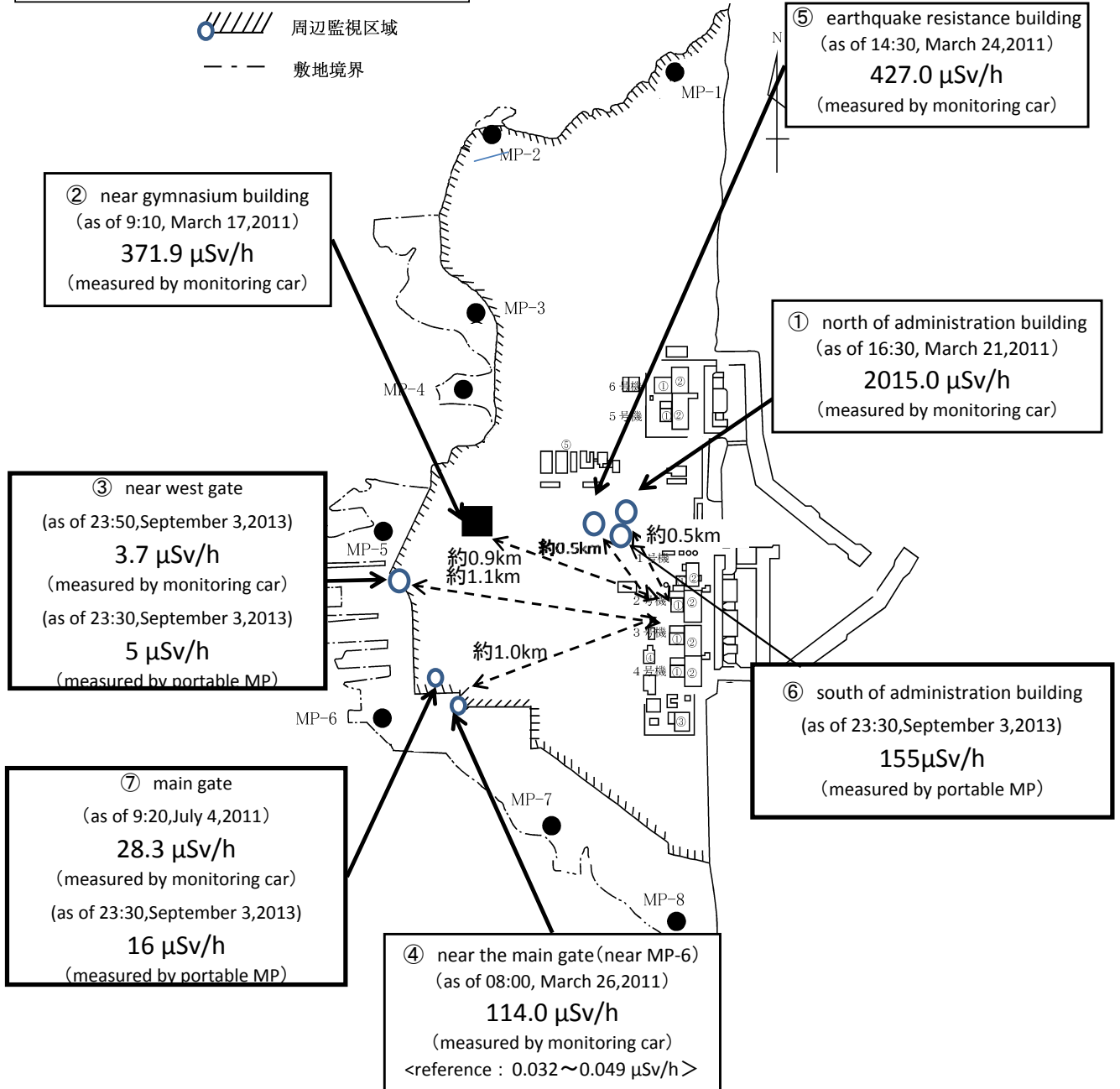
Measuring Point	Measurement Date	γ Ray	Neutron Ray	Weather	Wind Direction	Wind Velocity (m/s)
West Gate	2013/9/3 11:20	3.6	<0.01	Cloudy	SSE	3.2
West Gate	2013/9/3 11:30	3.6	<0.01	Cloudy	SSE	2.3
West Gate	2013/9/3 11:40	3.6	<0.01	Cloudy	SSE	4.2
West Gate	2013/9/3 11:50	3.6	<0.01	Cloudy	SSE	3.7
West Gate	2013/9/3 12:00	3.6	<0.01	Cloudy	SSE	3.9
West Gate	2013/9/3 12:10	3.6	<0.01	Cloudy	SSE	3.9
West Gate	2013/9/3 12:20	3.6	<0.01	Cloudy	SSE	4.0
West Gate	2013/9/3 12:30	3.6	<0.01	Cloudy	SSE	3.8
West Gate	2013/9/3 12:40	3.6	<0.01	Cloudy	SSE	3.8
West Gate	2013/9/3 12:50	3.6	<0.01	Cloudy	SSE	4.2
West Gate	2013/9/3 13:00	3.6	<0.01	Cloudy	SSE	3.9
West Gate	2013/9/3 13:10	3.6	<0.01	Cloudy	SSE	4.2
West Gate	2013/9/3 13:20	3.6	<0.01	Cloudy	SSE	4.1
West Gate	2013/9/3 13:30	3.7	<0.01	Cloudy	SSE	4.2
West Gate	2013/9/3 13:40	3.7	<0.01	Cloudy	SSE	4.4
West Gate	2013/9/3 13:50	3.7	<0.01	Cloudy	SSE	4.9
West Gate	2013/9/3 14:00	3.7	<0.01	Cloudy	SSE	4.6
West Gate	2013/9/3 14:10	3.7	<0.01	Cloudy	SSE	5.0
West Gate	2013/9/3 14:20	3.6	<0.01	Cloudy	SSE	4.4
West Gate	2013/9/3 14:30	3.7	<0.01	Cloudy	SSE	4.5
West Gate	2013/9/3 14:40	3.7	<0.01	Cloudy	SSE	4.4
West Gate	2013/9/3 14:50	3.6	<0.01	Cloudy	SSE	3.5
West Gate	2013/9/3 15:00	3.6	<0.01	Cloudy	SSE	3.6
West Gate	2013/9/3 15:10	3.7	<0.01	Cloudy	SSE	4.3
West Gate	2013/9/3 15:20	3.6	<0.01	Cloudy	SSE	4.2
West Gate	2013/9/3 15:30	3.6	<0.01	Cloudy	SSE	4.5
West Gate	2013/9/3 15:40	3.7	<0.01	Cloudy	SSE	4.6
West Gate	2013/9/3 15:50	3.7	<0.01	Cloudy	SSE	4.1
West Gate	2013/9/3 16:00	3.6	<0.01	Cloudy	SSE	3.5
West Gate	2013/9/3 16:10	3.7	<0.01	Fine	S	4.0
West Gate	2013/9/3 16:20	3.7	<0.01	Fine	S	4.0
West Gate	2013/9/3 16:30	3.7	<0.01	Fine	S	3.5
West Gate	2013/9/3 16:40	3.6	<0.01	Fine	SSE	3.0
West Gate	2013/9/3 16:50	3.7	<0.01	Fine	S	3.3
West Gate	2013/9/3 17:00	3.7	<0.01	Fine	S	3.6
West Gate	2013/9/3 17:10	3.7	<0.01	Fine	S	3.6
West Gate	2013/9/3 17:20	3.7	<0.01	Fine	S	3.6
West Gate	2013/9/3 17:30	3.7	<0.01	Fine	S	3.4
West Gate	2013/9/3 17:40	3.6	<0.01	Cloudy	S	4.0
West Gate	2013/9/3 17:50	3.7	<0.01	Cloudy	S	4.0
West Gate	2013/9/3 18:00	3.7	<0.01	Cloudy	S	3.2
West Gate	2013/9/3 18:10	3.7	<0.01	Fine	S	3.0
West Gate	2013/9/3 18:20	3.7	<0.01	Fine	S	2.7
West Gate	2013/9/3 18:30	3.7	<0.01	Fine	S	2.6
West Gate	2013/9/3 18:40	3.6	<0.01	Fine	S	2.4
West Gate	2013/9/3 18:50	3.7	<0.01	Fine	S	2.3
West Gate	2013/9/3 19:00	3.7	<0.01	Fine	S	2.6
West Gate	2013/9/3 19:10	3.7	<0.01	Fine	SSE	3.0
West Gate	2013/9/3 19:20	3.7	<0.01	Fine	SSE	2.9
West Gate	2013/9/3 19:30	3.6	<0.01	Fine	S	2.2
West Gate	2013/9/3 19:40	3.6	<0.01	Fine	S	2.4
West Gate	2013/9/3 19:50	3.7	<0.01	Fine	S	2.1
West Gate	2013/9/3 20:00	3.6	<0.01	Fine	SSE	2.1
West Gate	2013/9/3 20:10	3.7	<0.01	Fine	SSE	2.5
West Gate	2013/9/3 20:20	3.7	<0.01	Fine	SSE	2.7
West Gate	2013/9/3 20:30	3.6	<0.01	Fine	SSE	3.0
West Gate	2013/9/3 20:40	3.7	<0.01	Fine	SSE	2.7
West Gate	2013/9/3 20:50	3.7	<0.01	Fine	S	2.0
West Gate	2013/9/3 21:00	3.7	<0.01	Fine	S	2.7
West Gate	2013/9/3 21:10	3.6	<0.01	Fine	S	2.6
West Gate	2013/9/3 21:20	3.7	<0.01	Fine	S	2.5
West Gate	2013/9/3 21:30	3.6	<0.01	Fine	SSE	2.7
West Gate	2013/9/3 21:40	3.7	<0.01	Fine	S	2.2
West Gate	2013/9/3 21:50	3.6	<0.01	Fine	SSE	2.3
West Gate	2013/9/3 22:00	3.7	<0.01	Fine	SSE	3.1
West Gate	2013/9/3 22:10	3.7	<0.01	Fine	SSE	3.3
West Gate	2013/9/3 22:20	3.6	<0.01	Fine	S	3.0
West Gate	2013/9/3 22:30	3.7	<0.01	Fine	SSE	2.7
West Gate	2013/9/3 22:40	3.6	<0.01	Fine	S	2.3
West Gate	2013/9/3 22:50	3.7	<0.01	Fine	S	2.8
West Gate	2013/9/3 23:00	3.6	<0.01	Fine	S	2.5
West Gate	2013/9/3 23:10	3.7	<0.01	Fine	S	2.8
West Gate	2013/9/3 23:20	3.6	<0.01	Fine	S	2.8
West Gate	2013/9/3 23:30	3.6	<0.01	Fine	S	2.6
West Gate	2013/9/3 23:40	3.7	<0.01	Fine	S	3.0
West Gate	2013/9/3 23:50	3.7	<0.01	Fine	S	2.7

Fukushima Daiichi Nuclear Power Plant

2013/9/3
as of 23:50

周辺監視区域 : supervised outside area
敷地境界 : site boundary

 周辺監視区域
 敷地境界



※Reference data indicate the normal fluctuation range of airborne radiation rate.