

Fixed point Monitoring Status by Temporary Monitoring Post at Fukushima Daiichi Nuclear Power Station

Date	Radiation Dose Rate (μ Sv/h) At the Main Buiding	Radiation Dose Rate (μ Sv/h) At the Main Gate	Radiation Dose Rate (μ Sv/h) At the West Gate
2013/8/29 0:00	154	16	5
2013/8/29 0:30	155	16	5
2013/8/29 1:00	155	16	5
2013/8/29 1:30	155	16	5
2013/8/29 2:00	155	16	5
2013/8/29 2:30	154	16	5
2013/8/29 3:00	155	16	5
2013/8/29 3:30	156	16	5
2013/8/29 4:00	156	16	5
2013/8/29 4:30	156	16	5
2013/8/29 5:00	156	16	5
2013/8/29 5:30	156	16	5
2013/8/29 6:00	156	16	5
2013/8/29 6:30	155	16	5
2013/8/29 7:00	156	16	5
2013/8/29 7:30	156	16	5
2013/8/29 8:00	157	16	5
2013/8/29 8:30	157	16	5
2013/8/29 9:00	158	16	5
2013/8/29 9:30	157	16	5
2013/8/29 10:00	158	16	5
2013/8/29 10:30	158	16	5
2013/8/29 11:00	157	16	5
2013/8/29 11:30	158	16	5
2013/8/29 12:00	158	16	5
2013/8/29 12:30	157	16	5
2013/8/29 13:00	158	16	5
2013/8/29 13:30	157	16	5
2013/8/29 14:00	157	16	5
2013/8/29 14:30	157	16	5
2013/8/29 15:00	157	16	5
2013/8/29 15:30	157	16	5
2013/8/29 16:00	156	16	5
2013/8/29 16:30	156	16	5
2013/8/29 17:00	156	16	5
2013/8/29 17:30	155	16	5
2013/8/29 18:00	155	16	5
2013/8/29 18:30	155	16	5
2013/8/29 19:00	154	16	5
2013/8/29 19:30	154	16	5
2013/8/29 20:00	154	16	5
2013/8/29 20:30	154	16	5
2013/8/29 21:00	154	16	5
2013/8/29 21:30	154	16	5
2013/8/29 22:00	154	16	5
2013/8/29 22:30	154	16	5
2013/8/29 23:00	154	16	5
2013/8/29 23:30	154	16	5

Monitoring data by a monitoring car* at Fukushima Daiichi Nuclear Power Station (μ Sv/h)

* The data from monitoring car may deficit as the vehicle may change monitoring point.

*About the direction of the wind and the wind velocity,we are measuring with the weather observation meter of the 10m higher .

*"-": the wind velocity is below 0.5m/s.

Measuring Point	Measurement Date	γ Ray	Neutron Ray	Weather	Wind Direction	Wind Velocity (m/s)
West Gate	2013/8/29 0:00	3.7	<0.01	Fine	W	1.7
West Gate	2013/8/29 0:10	3.7	<0.01	Fine	W	1.4
West Gate	2013/8/29 0:20	3.7	<0.01	Fine	WSW	1.4
West Gate	2013/8/29 0:30	3.7	<0.01	Fine	W	1.2
West Gate	2013/8/29 0:40	3.7	<0.01	Fine	W	1.8
West Gate	2013/8/29 0:50	3.7	<0.01	Fine	WNW	1.2
West Gate	2013/8/29 1:00	3.7	<0.01	Fine	WNW	1.1
West Gate	2013/8/29 1:10	3.7	<0.01	Fine	WNW	1.1
West Gate	2013/8/29 1:20	3.7	<0.01	Fine	WNW	1.5
West Gate	2013/8/29 1:30	3.7	<0.01	Fine	WNW	1.2
West Gate	2013/8/29 1:40	3.7	<0.01	Fine	W	0.9
West Gate	2013/8/29 1:50	3.6	<0.01	Fine	WNW	0.9
West Gate	2013/8/29 2:00	3.7	<0.01	Fine	WSW	1.2
West Gate	2013/8/29 2:10	3.7	<0.01	Fine	W	0.6
West Gate	2013/8/29 2:20	3.7	<0.01	Fine	W	0.6
West Gate	2013/8/29 2:30	3.7	<0.01	Fine	WNW	1.3
West Gate	2013/8/29 2:40	3.7	<0.01	Fine	WSW	1.3
West Gate	2013/8/29 2:50	3.6	<0.01	Rain	W	0.8
West Gate	2013/8/29 3:00	3.7	<0.01	Fine	NNW	0.7
West Gate	2013/8/29 3:10	3.7	<0.01	Fine	E	0.7
West Gate	2013/8/29 3:20	3.6	<0.01	Fine	NNW	0.7
West Gate	2013/8/29 3:30	3.7	<0.01	Fine	NW	1.5
West Gate	2013/8/29 3:40	3.7	<0.01	Fine	W	1.0
West Gate	2013/8/29 3:50	3.7	<0.01	Fine	WNW	1.1
West Gate	2013/8/29 4:00	3.6	<0.01	Fine	WNW	1.3
West Gate	2013/8/29 4:10	3.7	<0.01	Fine	WNW	1.3
West Gate	2013/8/29 4:20	3.7	<0.01	Cloudy	WNW	1.5
West Gate	2013/8/29 4:30	3.6	<0.01	Rain	WNW	1.9
West Gate	2013/8/29 4:40	3.7	<0.01	Rain	NW	1.6
West Gate	2013/8/29 4:50	3.6	<0.01	Cloudy	WNW	1.5
West Gate	2013/8/29 5:00	3.6	<0.01	Cloudy	WNW	1.3
West Gate	2013/8/29 5:10	3.6	<0.01	Cloudy	WNW	0.8
West Gate	2013/8/29 5:20	3.6	<0.01	Cloudy	WNW	1.3
West Gate	2013/8/29 5:30	3.7	<0.01	Cloudy	WNW	1.0
West Gate	2013/8/29 5:40	3.7	<0.01	Cloudy	WNW	0.9
West Gate	2013/8/29 5:50	3.6	<0.01	Cloudy	WNW	0.8
West Gate	2013/8/29 6:00	3.6	<0.01	Cloudy	WNW	1.5
West Gate	2013/8/29 6:10	3.6	<0.01	Cloudy	WNW	1.3
West Gate	2013/8/29 6:20	3.7	<0.01	Cloudy	WNW	1.3
West Gate	2013/8/29 6:30	3.7	<0.01	Cloudy	NW	1.3
West Gate	2013/8/29 6:40	3.7	<0.01	Cloudy	NW	1.5
West Gate	2013/8/29 6:50	3.7	<0.01	Cloudy	NW	1.6
West Gate	2013/8/29 7:00	3.6	<0.01	Cloudy	NW	1.2
West Gate	2013/8/29 7:10	3.6	<0.01	Cloudy	NW	1.5
West Gate	2013/8/29 7:20	3.7	<0.01	Cloudy	NW	1.5
West Gate	2013/8/29 7:30	3.6	<0.01	Cloudy	NW	1.1
West Gate	2013/8/29 7:40	3.6	<0.01	Cloudy	WNW	1.1
West Gate	2013/8/29 7:50	3.7	<0.01	Cloudy	NW	0.7
West Gate	2013/8/29 8:00	3.7	<0.01	Cloudy	NW	0.9
West Gate	2013/8/29 8:10	3.6	<0.01	Cloudy	-	CALM
West Gate	2013/8/29 8:20	3.7	<0.01	Cloudy	NW	1.7
West Gate	2013/8/29 8:30	3.7	<0.01	Cloudy	NW	1.4
West Gate	2013/8/29 8:40	3.6	<0.01	Cloudy	NW	1.3
West Gate	2013/8/29 8:50	3.6	<0.01	Cloudy	NW	0.9
West Gate	2013/8/29 9:00	3.7	<0.01	Cloudy	NNW	0.8
West Gate	2013/8/29 9:10	3.6	<0.01	Cloudy	ENE	0.7
West Gate	2013/8/29 9:20	3.7	<0.01	Cloudy	ENE	1.8
West Gate	2013/8/29 9:30	3.7	<0.01	Cloudy	NE	1.3
West Gate	2013/8/29 9:40	3.7	<0.01	Cloudy	NNE	1.3
West Gate	2013/8/29 9:50	3.7	<0.01	Cloudy	NE	1.7
West Gate	2013/8/29 10:00	3.7	<0.01	Cloudy	ENE	1.8
West Gate	2013/8/29 10:10	3.6	<0.01	Cloudy	E	2.0
West Gate	2013/8/29 10:20	3.7	<0.01	Cloudy	ENE	2.0
West Gate	2013/8/29 10:30	3.6	<0.01	Cloudy	E	2.1
West Gate	2013/8/29 10:40	3.7	<0.01	Cloudy	NE	2.5
West Gate	2013/8/29 10:50	3.7	<0.01	Cloudy	ENE	2.9
West Gate	2013/8/29 11:00	3.7	<0.01	Cloudy	NE	2.8
West Gate	2013/8/29 11:10	3.7	<0.01	Cloudy	NE	2.5



Measuring Point	Measurement Date	γ Ray	Neutron Ray	Weather	Wind Direction	Wind Velocity (m/s)
West Gate	2013/8/29 11:20	3.6	<0.01	Cloudy	NE	2.5
West Gate	2013/8/29 11:30	3.7	<0.01	Cloudy	ENE	2.6
West Gate	2013/8/29 11:40	3.7	<0.01	Cloudy	ENE	2.4
West Gate	2013/8/29 11:50	3.7	<0.01	Cloudy	ENE	2.6
West Gate	2013/8/29 12:00	3.7	<0.01	Cloudy	E	2.2
West Gate	2013/8/29 12:10	3.7	<0.01	Cloudy	ENE	2.1
West Gate	2013/8/29 12:20	3.7	<0.01	Cloudy	ENE	2.5
West Gate	2013/8/29 12:30	3.7	<0.01	Cloudy	ENE	2.6
West Gate	2013/8/29 12:40	3.7	<0.01	Cloudy	E	2.5
West Gate	2013/8/29 12:50	3.7	<0.01	Cloudy	ENE	2.6
West Gate	2013/8/29 13:00	3.7	<0.01	Cloudy	ENE	2.5
West Gate	2013/8/29 13:10	3.7	<0.01	Cloudy	E	2.2
West Gate	2013/8/29 13:20	3.7	<0.01	Cloudy	ENE	2.3
West Gate	2013/8/29 13:30	3.7	<0.01	Cloudy	ENE	2.5
West Gate	2013/8/29 13:40	3.7	<0.01	Cloudy	ENE	2.1
West Gate	2013/8/29 13:50	3.7	<0.01	Cloudy	E	2.2
West Gate	2013/8/29 14:00	3.7	<0.01	Cloudy	E	2.4
West Gate	2013/8/29 14:10	3.6	<0.01	Cloudy	E	2.3
West Gate	2013/8/29 14:20	3.6	<0.01	Cloudy	E	2.3
West Gate	2013/8/29 14:30	3.7	<0.01	Cloudy	E	2.0
West Gate	2013/8/29 14:40	3.7	<0.01	Cloudy	E	2.3
West Gate	2013/8/29 14:50	3.7	<0.01	Cloudy	E	2.2
West Gate	2013/8/29 15:00	3.7	<0.01	Cloudy	ENE	2.4
West Gate	2013/8/29 15:10	3.7	<0.01	Cloudy	E	2.2
West Gate	2013/8/29 15:20	3.7	<0.01	Cloudy	ENE	2.2
West Gate	2013/8/29 15:30	3.7	<0.01	Cloudy	ENE	2.3
West Gate	2013/8/29 15:40	3.7	<0.01	Cloudy	NE	2.6
West Gate	2013/8/29 15:50	3.6	<0.01	Cloudy	NE	2.1
West Gate	2013/8/29 16:00	3.7	<0.01	Cloudy	NNE	2.8
West Gate	2013/8/29 16:10	3.7	<0.01	Cloudy	ENE	2.3
West Gate	2013/8/29 16:20	3.7	<0.01	Cloudy	NE	2.1
West Gate	2013/8/29 16:30	3.7	<0.01	Cloudy	NNE	2.2
West Gate	2013/8/29 16:40	3.7	<0.01	Cloudy	NNE	2.4
West Gate	2013/8/29 16:50	3.7	<0.01	Cloudy	NNE	2.1
West Gate	2013/8/29 17:00	3.7	<0.01	Cloudy	NNE	2.1
West Gate	2013/8/29 17:10	3.7	<0.01	Cloudy	NNE	1.7
West Gate	2013/8/29 17:20	3.7	<0.01	Cloudy	NNE	1.9
West Gate	2013/8/29 17:30	3.7	<0.01	Cloudy	NNE	1.7
West Gate	2013/8/29 17:40	3.7	<0.01	Cloudy	N	1.8
West Gate	2013/8/29 17:50	3.7	<0.01	Cloudy	N	1.9
West Gate	2013/8/29 18:00	3.7	<0.01	Cloudy	N	1.6
West Gate	2013/8/29 18:10	3.7	<0.01	Cloudy	NNW	1.4
West Gate	2013/8/29 18:20	3.7	<0.01	Cloudy	NW	1.6
West Gate	2013/8/29 18:30	3.7	<0.01	Cloudy	NW	2.0
West Gate	2013/8/29 18:40	3.7	<0.01	Cloudy	NW	1.5
West Gate	2013/8/29 18:50	3.7	<0.01	Cloudy	NNW	1.1
West Gate	2013/8/29 19:00	3.7	<0.01	Cloudy	NNE	1.1
West Gate	2013/8/29 19:10	3.7	<0.01	Cloudy	NNE	1.1
West Gate	2013/8/29 19:20	3.7	<0.01	Cloudy	NNW	1.4
West Gate	2013/8/29 19:30	3.7	<0.01	Cloudy	NW	1.4
West Gate	2013/8/29 19:40	3.7	<0.01	Cloudy	NW	1.3
West Gate	2013/8/29 19:50	3.7	<0.01	Cloudy	NW	1.3
West Gate	2013/8/29 20:00	3.7	<0.01	Cloudy	NW	1.6
West Gate	2013/8/29 20:10	3.7	<0.01	Cloudy	NW	1.1
West Gate	2013/8/29 20:20	3.7	<0.01	Cloudy	NW	1.2
West Gate	2013/8/29 20:30	3.7	<0.01	Cloudy	WNW	0.7
West Gate	2013/8/29 20:40	3.7	<0.01	Cloudy	WNW	1.0
West Gate	2013/8/29 20:50	3.7	<0.01	Cloudy	-	CALM
West Gate	2013/8/29 21:00	3.7	<0.01	Cloudy	NW	1.0
West Gate	2013/8/29 21:10	3.7	<0.01	Cloudy	WNW	1.3
West Gate	2013/8/29 21:20	3.7	<0.01	Cloudy	WNW	1.2
West Gate	2013/8/29 21:30	3.7	<0.01	Cloudy	WSW	0.7
West Gate	2013/8/29 21:40	3.7	<0.01	Cloudy	WSW	0.6
West Gate	2013/8/29 21:50	3.7	<0.01	Cloudy	W	0.8
West Gate	2013/8/29 22:00	3.7	<0.01	Cloudy	NW	0.7
West Gate	2013/8/29 22:10	3.7	<0.01	Cloudy	W	0.8
West Gate	2013/8/29 22:20	3.7	<0.01	Cloudy	W	0.7
West Gate	2013/8/29 22:30	3.7	<0.01	Cloudy	NW	0.7
West Gate	2013/8/29 22:40	3.7	<0.01	Cloudy	WNW	0.7
West Gate	2013/8/29 22:50	3.7	<0.01	Cloudy	W	0.8
West Gate	2013/8/29 23:00	3.7	<0.01	Cloudy	W	0.7
West Gate	2013/8/29 23:10	3.7	<0.01	Cloudy	WSW	0.9
West Gate	2013/8/29 23:20	3.7	<0.01	Cloudy	WSW	1.0
West Gate	2013/8/29 23:30	3.7	<0.01	Cloudy	W	0.8
West Gate	2013/8/29 23:40	3.7	<0.01	Cloudy	-	CALM
West Gate	2013/8/29 23:50	3.7	<0.01	Cloudy	W	1.1

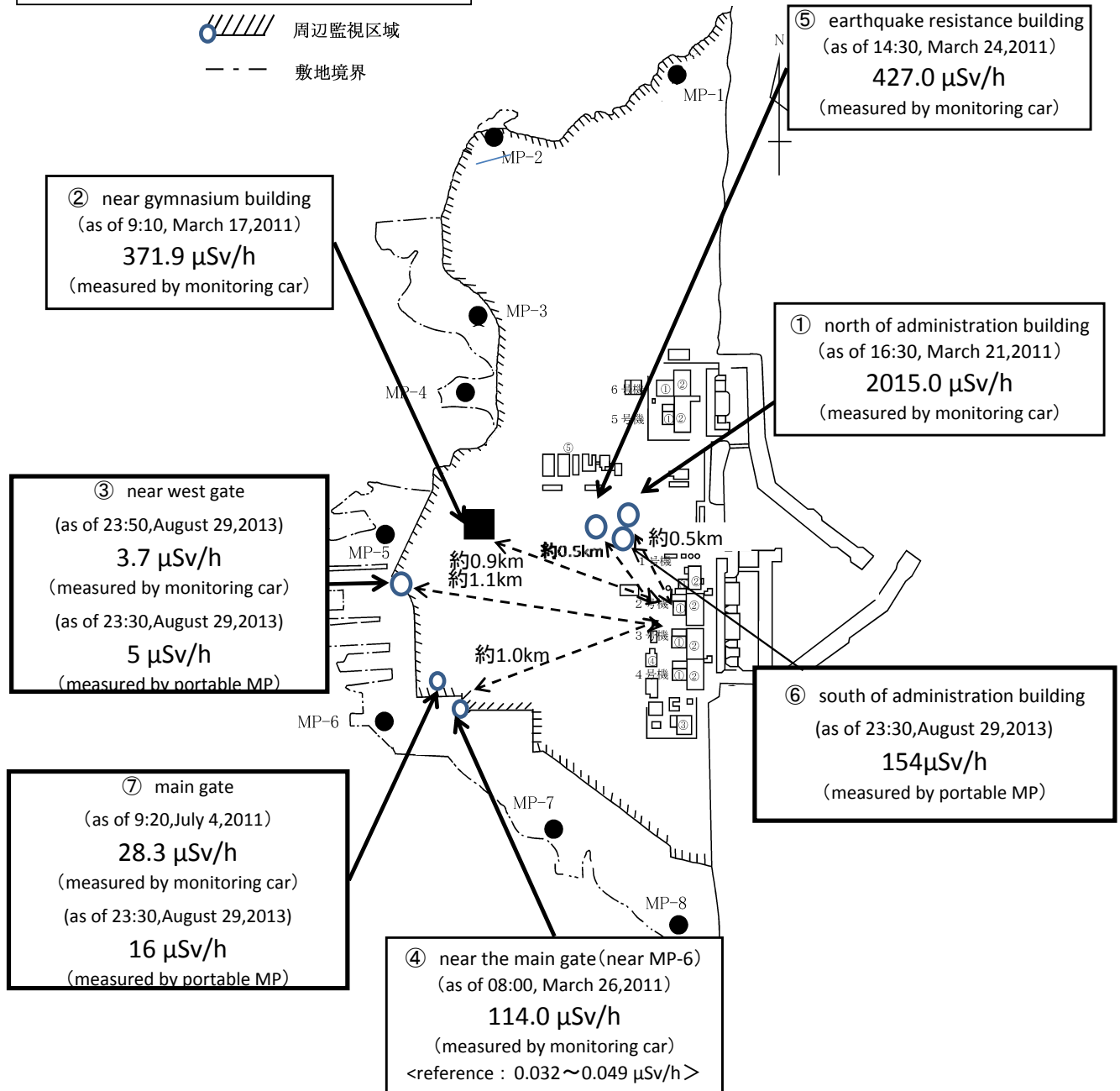
Fukushima Daiichi Nuclear Power Plant

2013/8/29

as of 23:50

周辺監視区域 : supervised outside area
敷地境界 : site boundary

 周辺監視区域
 敷地境界



※Reference data indicate the normal fluctuation range of airborne radiation rate.