

## Fixed point Monitoring Status by Temporary Monitoring Post at Fukushima Daiichi Nuclear Power Station

Date	Radiation Dose Rate ( $\mu$ Sv/h) At the Main Buiding	Radiation Dose Rate ( $\mu$ Sv/h) At the Main Gate	Radiation Dose Rate ( $\mu$ Sv/h) At the West Gate
2013/7/25 0:00	145	15	5
2013/7/25 0:30	144	15	5
2013/7/25 1:00	144	15	5
2013/7/25 1:30	144	15	5
2013/7/25 2:00	144	15	5
2013/7/25 2:30	144	15	5
2013/7/25 3:00	145	15	5
2013/7/25 3:30	144	15	5
2013/7/25 4:00	144	15	5
2013/7/25 4:30	144	15	5
2013/7/25 5:00	144	15	5
2013/7/25 5:30	145	15	5
2013/7/25 6:00	144	15	5
2013/7/25 6:30	144	15	5
2013/7/25 7:00	145	15	5
2013/7/25 7:30	145	15	5
2013/7/25 8:00	146	15	5
2013/7/25 8:30	146	15	5
2013/7/25 9:00	146	15	5
2013/7/25 9:30	146	15	5
2013/7/25 10:00	147	15	5
2013/7/25 10:30	146	15	5
2013/7/25 11:00	146	15	5
2013/7/25 11:30	146	15	5
2013/7/25 12:00	146	15	5
2013/7/25 12:30	147	15	5
2013/7/25 13:00	146	15	5
2013/7/25 13:30	147	15	5
2013/7/25 14:00	146	15	5
2013/7/25 14:30	146	15	5
2013/7/25 15:00	146	15	5
2013/7/25 15:30	146	15	5
2013/7/25 16:00	146	15	5
2013/7/25 16:30	146	15	5
2013/7/25 17:00	147	15	5
2013/7/25 17:30	147	15	5
2013/7/25 18:00	148	15	5
2013/7/25 18:30	146	15	5
2013/7/25 19:00	147	15	5
2013/7/25 19:30	146	15	5
2013/7/25 20:00	147	15	5
2013/7/25 20:30	146	15	5
2013/7/25 21:00	146	15	5
2013/7/25 21:30	146	15	5
2013/7/25 22:00	145	15	5
2013/7/25 22:30	145	15	5
2013/7/25 23:00	146	15	5
2013/7/25 23:30	146	15	5

**Monitoring data by a monitoring car\* at Fukushima Daiichi Nuclear Power Station ( $\mu$  Sv/h)**

\* The data from monitoring car may deficit as the vehicle may change monitoring point.

\*About the direction of the wind and the wind velocity,we are measuring with the weather observation meter of the 10m higher .

\*"-": the wind velocity is below 0.5m/s.



Measuring Point	Measurement Date	$\gamma$ Ray	Neutron Ray	Weather	Wind Direction	Wind Velocity (m/s)
West Gate	2013/7/25 0:00	3.5	<0.01	Rain	NW	0.8
West Gate	2013/7/25 0:10	3.5	<0.01	Rain	NW	0.9
West Gate	2013/7/25 0:20	3.5	<0.01	Rain	NW	1.1
West Gate	2013/7/25 0:30	3.5	<0.01	Rain	NW	1.2
West Gate	2013/7/25 0:40	3.5	<0.01	Rain	NW	0.9
West Gate	2013/7/25 0:50	3.5	<0.01	Rain	NW	0.8
West Gate	2013/7/25 1:00	3.5	<0.01	Rain	-	CALM
West Gate	2013/7/25 1:10	3.5	<0.01	Rain	-	CALM
West Gate	2013/7/25 1:20	3.5	<0.01	Rain	NW	1.0
West Gate	2013/7/25 1:30	3.5	<0.01	Rain	NW	0.7
West Gate	2013/7/25 1:40	3.5	<0.01	Rain	NW	0.7
West Gate	2013/7/25 1:50	3.5	<0.01	Rain	NW	0.9
West Gate	2013/7/25 2:00	3.5	<0.01	Rain	-	CALM
West Gate	2013/7/25 2:10	3.5	<0.01	Rain	NNE	0.6
West Gate	2013/7/25 2:20	3.5	<0.01	Rain	NW	1.2
West Gate	2013/7/25 2:30	3.5	<0.01	Rain	NW	1.0
West Gate	2013/7/25 2:40	3.5	<0.01	Rain	NW	0.6
West Gate	2013/7/25 2:50	3.5	<0.01	Rain	NNW	0.8
West Gate	2013/7/25 3:00	3.5	<0.01	Cloudy	NW	1.0
West Gate	2013/7/25 3:10	3.5	<0.01	Cloudy	NNW	0.9
West Gate	2013/7/25 3:20	3.5	<0.01	Cloudy	NNW	0.9
West Gate	2013/7/25 3:30	3.5	<0.01	Cloudy	NNW	0.7
West Gate	2013/7/25 3:40	3.5	<0.01	Cloudy	-	CALM
West Gate	2013/7/25 3:50	3.5	<0.01	Cloudy	NW	0.6
West Gate	2013/7/25 4:00	3.5	<0.01	Cloudy	NNW	0.8
West Gate	2013/7/25 4:10	3.5	<0.01	Cloudy	NW	0.7
West Gate	2013/7/25 4:20	3.5	<0.01	Cloudy	NW	1.1
West Gate	2013/7/25 4:30	3.5	<0.01	Cloudy	NW	0.9
West Gate	2013/7/25 4:40	3.5	<0.01	Cloudy	WNW	1.3
West Gate	2013/7/25 4:50	3.5	<0.01	Cloudy	WNW	1.2
West Gate	2013/7/25 5:00	3.5	<0.01	Cloudy	WNW	0.8
West Gate	2013/7/25 5:10	3.5	<0.01	Cloudy	-	CALM
West Gate	2013/7/25 5:20	3.4	<0.01	Cloudy	WNW	0.8
West Gate	2013/7/25 5:30	3.4	<0.01	Cloudy	WNW	0.8
West Gate	2013/7/25 5:40	3.4	<0.01	Cloudy	NNW	1.0
West Gate	2013/7/25 5:50	3.4	<0.01	Cloudy	NNW	0.7
West Gate	2013/7/25 6:00	3.4	<0.01	Cloudy	NW	1.2
West Gate	2013/7/25 6:10	3.5	<0.01	Cloudy	NNW	0.9
West Gate	2013/7/25 6:20	3.5	<0.01	Cloudy	NNW	1.3
West Gate	2013/7/25 6:30	3.5	<0.01	Cloudy	NNW	1.2
West Gate	2013/7/25 6:40	3.5	<0.01	Cloudy	NW	1.5
West Gate	2013/7/25 6:50	3.5	<0.01	Cloudy	NW	2.3
West Gate	2013/7/25 7:00	3.5	<0.01	Cloudy	NW	1.1
West Gate	2013/7/25 7:10	3.5	<0.01	Cloudy	NNW	0.8
West Gate	2013/7/25 7:20	3.5	<0.01	Cloudy	NNE	0.9
West Gate	2013/7/25 7:30	3.5	<0.01	Cloudy	NNW	1.0
West Gate	2013/7/25 7:40	3.5	<0.01	Cloudy	NW	1.3
West Gate	2013/7/25 7:50	3.5	<0.01	Cloudy	NW	0.9
West Gate	2013/7/25 8:00	3.5	<0.01	Cloudy	NNW	0.7
West Gate	2013/7/25 8:10	3.5	<0.01	Cloudy	-	CALM
West Gate	2013/7/25 8:20	3.5	<0.01	Cloudy	-	CALM
West Gate	2013/7/25 8:30	3.5	<0.01	Cloudy	NE	0.5
West Gate	2013/7/25 8:40	3.5	<0.01	Cloudy	ESE	3.2
West Gate	2013/7/25 8:50	3.5	<0.01	Cloudy	ESE	3.6
West Gate	2013/7/25 9:00	3.5	<0.01	Cloudy	ENE	1.2
West Gate	2013/7/25 9:10	3.5	<0.01	Cloudy	NNE	1.1
West Gate	2013/7/25 9:20	3.5	<0.01	Cloudy	NNE	0.7
West Gate	2013/7/25 9:30	3.5	<0.01	Cloudy	E	1.1
West Gate	2013/7/25 9:40	3.5	<0.01	Cloudy	ENE	1.4
West Gate	2013/7/25 9:50	3.4	<0.01	Cloudy	ENE	1.4
West Gate	2013/7/25 10:00	3.5	<0.01	Cloudy	ENE	1.4
West Gate	2013/7/25 10:10	3.4	<0.01	Cloudy	E	1.8
West Gate	2013/7/25 10:20	3.5	<0.01	Cloudy	ENE	1.6
West Gate	2013/7/25 10:30	3.4	<0.01	Cloudy	E	1.5
West Gate	2013/7/25 10:40	3.5	<0.01	Cloudy	E	1.7
West Gate	2013/7/25 10:50	3.5	<0.01	Cloudy	ENE	1.8
West Gate	2013/7/25 11:00	3.5	<0.01	Cloudy	ENE	1.6
West Gate	2013/7/25 11:10	3.5	<0.01	Cloudy	ENE	1.8

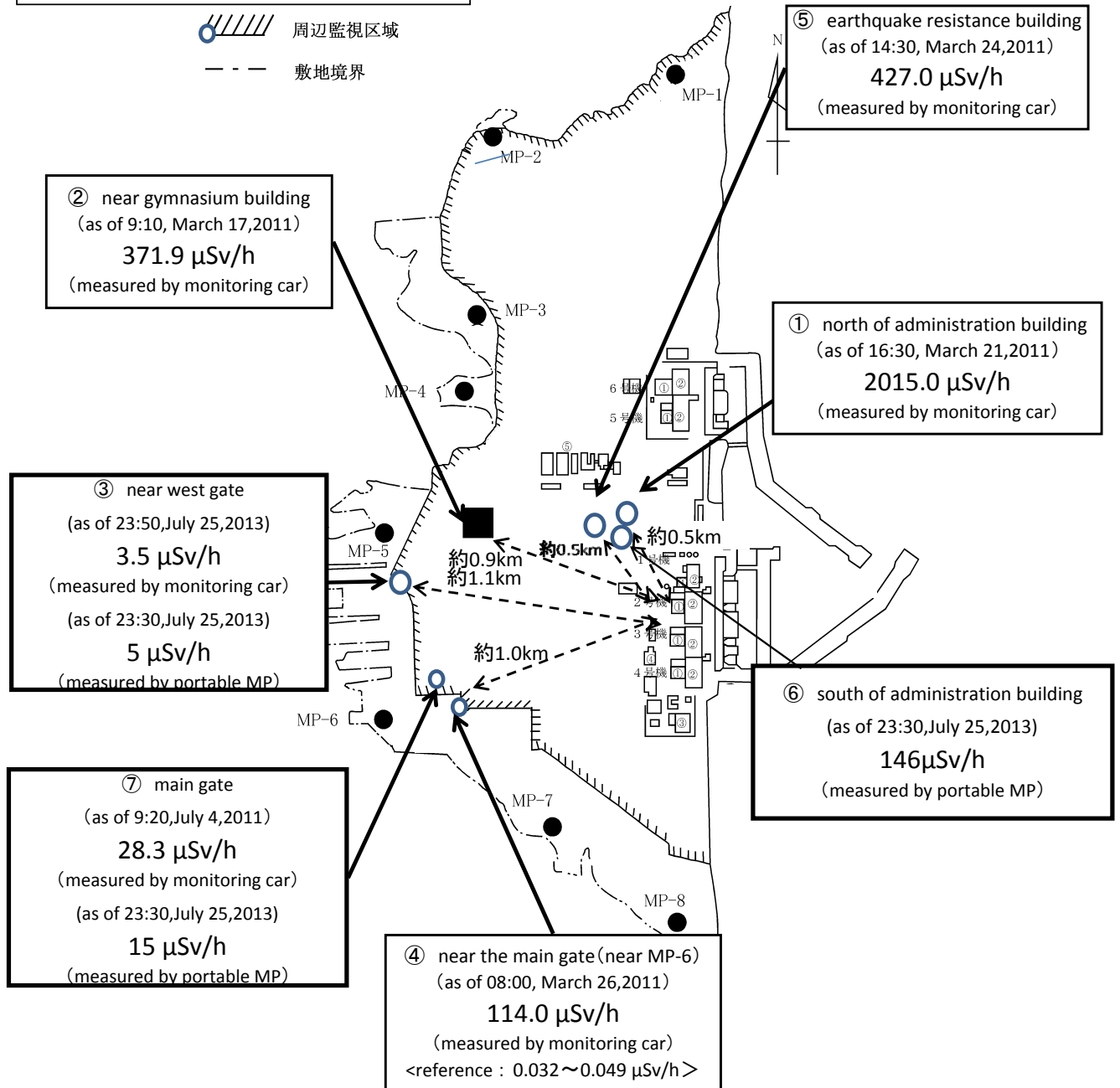
Measuring Point	Measurement Date	$\gamma$ Ray	Neutron Ray	Weather	Wind Direction	Wind Velocity (m/s)
West Gate	2013/7/25 11:20	3.5	<0.01	Cloudy	ENE	1.6
West Gate	2013/7/25 11:30	3.6	<0.01	Cloudy	NE	1.5
West Gate	2013/7/25 11:40	3.5	<0.01	Cloudy	NNE	1.5
West Gate	2013/7/25 11:50	3.6	<0.01	Cloudy	NNE	1.6
West Gate	2013/7/25 12:00	3.5	<0.01	Cloudy	NE	2.1
West Gate	2013/7/25 12:10	3.5	<0.01	Cloudy	NNE	2.2
West Gate	2013/7/25 12:20	3.6	<0.01	Cloudy	NE	1.6
West Gate	2013/7/25 12:30	3.6	<0.01	Cloudy	NE	1.4
West Gate	2013/7/25 12:40	3.5	<0.01	Cloudy	NNE	1.4
West Gate	2013/7/25 12:50	3.6	<0.01	Cloudy	NE	1.8
West Gate	2013/7/25 13:00	3.6	<0.01	Cloudy	ENE	1.4
West Gate	2013/7/25 13:10	3.5	<0.01	Cloudy	NE	1.2
West Gate	2013/7/25 13:20	3.5	<0.01	Cloudy	NE	1.5
West Gate	2013/7/25 13:30	3.5	<0.01	Cloudy	E	1.9
West Gate	2013/7/25 13:40	3.5	<0.01	Cloudy	NE	1.4
West Gate	2013/7/25 13:50	3.5	<0.01	Cloudy	ENE	1.3
West Gate	2013/7/25 14:00	3.5	<0.01	Cloudy	E	1.6
West Gate	2013/7/25 14:10	3.5	<0.01	Cloudy	ENE	2.0
West Gate	2013/7/25 14:20	3.5	<0.01	Cloudy	ENE	1.7
West Gate	2013/7/25 14:30	3.5	<0.01	Cloudy	NE	1.7
West Gate	2013/7/25 14:40	3.5	<0.01	Cloudy	NE	1.7
West Gate	2013/7/25 14:50	3.5	<0.01	Cloudy	ENE	1.8
West Gate	2013/7/25 15:00	3.5	<0.01	Cloudy	ENE	2.1
West Gate	2013/7/25 15:10	3.5	<0.01	Cloudy	NE	1.8
West Gate	2013/7/25 15:20	3.5	<0.01	Cloudy	E	1.4
West Gate	2013/7/25 15:30	3.5	<0.01	Cloudy	ENE	1.5
West Gate	2013/7/25 15:40	3.5	<0.01	Cloudy	ENE	1.7
West Gate	2013/7/25 15:50	3.5	<0.01	Cloudy	NE	2.1
West Gate	2013/7/25 16:00	3.5	<0.01	Cloudy	NE	1.7
West Gate	2013/7/25 16:10	3.5	<0.01	Cloudy	NNE	1.7
West Gate	2013/7/25 16:20	3.5	<0.01	Cloudy	NNE	1.4
West Gate	2013/7/25 16:30	3.5	<0.01	Cloudy	NNE	1.3
West Gate	2013/7/25 16:40	3.5	<0.01	Cloudy	NNE	1.0
West Gate	2013/7/25 16:50	3.5	<0.01	Cloudy	NE	1.2
West Gate	2013/7/25 17:00	3.5	<0.01	Cloudy	ENE	1.6
West Gate	2013/7/25 17:10	3.5	<0.01	Cloudy	NE	1.0
West Gate	2013/7/25 17:20	3.5	<0.01	Cloudy	N	0.8
West Gate	2013/7/25 17:30	3.5	<0.01	Cloudy	N	0.8
West Gate	2013/7/25 17:40	3.5	<0.01	Cloudy	NNW	0.9
West Gate	2013/7/25 17:50	3.5	<0.01	Cloudy	NNW	0.8
West Gate	2013/7/25 18:00	3.5	<0.01	Cloudy	-	CALM
West Gate	2013/7/25 18:10	3.5	<0.01	Cloudy	ENE	0.7
West Gate	2013/7/25 18:20	3.5	<0.01	Cloudy	E	1.6
West Gate	2013/7/25 18:30	3.5	<0.01	Cloudy	E	1.1
West Gate	2013/7/25 18:40	3.5	<0.01	Cloudy	-	CALM
West Gate	2013/7/25 18:50	3.5	<0.01	Cloudy	E	1.0
West Gate	2013/7/25 19:00	3.5	<0.01	Cloudy	ESE	0.8
West Gate	2013/7/25 19:10	3.5	<0.01	Cloudy	SE	1.3
West Gate	2013/7/25 19:20	3.5	<0.01	Cloudy	SSE	0.8
West Gate	2013/7/25 19:30	3.5	<0.01	Cloudy	-	CALM
West Gate	2013/7/25 19:40	3.5	<0.01	Cloudy	-	CALM
West Gate	2013/7/25 19:50	3.5	<0.01	Cloudy	-	CALM
West Gate	2013/7/25 20:00	3.5	<0.01	Cloudy	-	CALM
West Gate	2013/7/25 20:10	3.5	<0.01	Cloudy	SE	0.5
West Gate	2013/7/25 20:20	3.5	<0.01	Cloudy	-	CALM
West Gate	2013/7/25 20:30	3.5	<0.01	Cloudy	ESE	0.7
West Gate	2013/7/25 20:40	3.5	<0.01	Cloudy	ESE	0.6
West Gate	2013/7/25 20:50	3.5	<0.01	Cloudy	SE	0.9
West Gate	2013/7/25 21:00	3.5	<0.01	Cloudy	SSE	1.0
West Gate	2013/7/25 21:10	3.5	<0.01	Rain	SSE	1.1
West Gate	2013/7/25 21:20	3.5	<0.01	Rain	SSE	1.4
West Gate	2013/7/25 21:30	3.5	<0.01	Cloudy	SSE	1.1
West Gate	2013/7/25 21:40	3.5	<0.01	Cloudy	SSW	1.6
West Gate	2013/7/25 21:50	3.5	<0.01	Rain	SSW	1.3
West Gate	2013/7/25 22:00	3.5	<0.01	Rain	SW	1.3
West Gate	2013/7/25 22:10	3.5	<0.01	Rain	SW	2.2
West Gate	2013/7/25 22:20	3.5	<0.01	Rain	SW	1.4
West Gate	2013/7/25 22:30	3.5	<0.01	Rain	SSW	1.3
West Gate	2013/7/25 22:40	3.5	<0.01	Cloudy	SSW	2.0
West Gate	2013/7/25 22:50	3.5	<0.01	Cloudy	SSW	1.9
West Gate	2013/7/25 23:00	3.5	<0.01	Cloudy	SSW	1.5
West Gate	2013/7/25 23:10	3.5	<0.01	Cloudy	SSW	0.8
West Gate	2013/7/25 23:20	3.5	<0.01	Cloudy	SW	1.2
West Gate	2013/7/25 23:30	3.5	<0.01	Cloudy	SW	1.3
West Gate	2013/7/25 23:40	3.5	<0.01	Cloudy	SW	1.1
West Gate	2013/7/25 23:50	3.5	<0.01	Cloudy	SSW	1.2

# Fukushima Daiichi Nuclear Power Plant

2013/7/25  
as of 23:50

周辺監視区域 : supervised outside area  
敷地境界 : site boundary

 周辺監視区域  
 敷地境界



※Reference data indicate the normal fluctuation range of airborne radiation rate.