

Fixed point Monitoring Status by Temporary Monitoring Post at Fukushima Daiichi Nuclear Power Station

Date	Radiation Dose Rate (μ Sv/h) At the Main Buiding	Radiation Dose Rate (μ Sv/h) At the Main Gate	Radiation Dose Rate (μ Sv/h) At the West Gate
2013/7/22 0:00	150	16	5
2013/7/22 0:30	150	16	5
2013/7/22 1:00	150	16	5
2013/7/22 1:30	150	16	5
2013/7/22 2:00	149	16	5
2013/7/22 2:30	151	16	5
2013/7/22 3:00	151	16	5
2013/7/22 3:30	151	16	5
2013/7/22 4:00	151	16	5
2013/7/22 4:30	151	16	5
2013/7/22 5:00	151	16	5
2013/7/22 5:30	150	16	5
2013/7/22 6:00	151	16	5
2013/7/22 6:30	151	16	5
2013/7/22 7:00	151	16	5
2013/7/22 7:30	151	16	5
2013/7/22 8:00	150	16	5
2013/7/22 8:30	151	16	5
2013/7/22 9:00	152	16	5
2013/7/22 9:30	150	16	5
2013/7/22 10:00	151	16	5
2013/7/22 10:30	152	16	5
2013/7/22 11:00	152	16	5
2013/7/22 11:30	151	16	5
2013/7/22 12:00	151	16	5
2013/7/22 12:30	152	16	5
2013/7/22 13:00	151	16	5
2013/7/22 13:30	151	16	5
2013/7/22 14:00	151	16	5
2013/7/22 14:30	151	16	5
2013/7/22 15:00	150	16	5
2013/7/22 15:30	149	16	5
2013/7/22 16:00	148	16	5
2013/7/22 16:30	148	16	5
2013/7/22 17:00	147	15	5
2013/7/22 17:30	146	15	5
2013/7/22 18:00	146	15	5
2013/7/22 18:30	145	15	5
2013/7/22 19:00	144	15	5
2013/7/22 19:30	143	15	5
2013/7/22 20:00	144	15	5
2013/7/22 20:30	144	15	5
2013/7/22 21:00	144	15	5
2013/7/22 21:30	145	15	5
2013/7/22 22:00	145	15	5
2013/7/22 22:30	145	15	5
2013/7/22 23:00	145	15	5
2013/7/22 23:30	146	15	5

Monitoring data by a monitoring car* at Fukushima Daiichi Nuclear Power Station (μ Sv/h)

* The data from monitoring car may deficit as the vehicle may change monitoring point.

*About the direction of the wind and the wind velocity,we are measuring with the weather observation meter of the 10m higher .

*"-": the wind velocity is below 0.5m/s.

Measuring Point	Measurement Date	γ Ray	Neutron Ray	Weather	Wind Direction	Wind Velocity (m/s)
West Gate	2013/7/22 0:00	3.6	<0.01	Cloudy	NNE	1.4
West Gate	2013/7/22 0:10	3.6	<0.01	Cloudy	NNE	2.0
West Gate	2013/7/22 0:20	3.6	<0.01	Cloudy	N	1.3
West Gate	2013/7/22 0:30	3.6	<0.01	Cloudy	N	1.3
West Gate	2013/7/22 0:40	3.6	<0.01	Cloudy	N	1.2
West Gate	2013/7/22 0:50	3.6	<0.01	Cloudy	N	1.4
West Gate	2013/7/22 1:00	3.6	<0.01	Cloudy	NNW	1.3
West Gate	2013/7/22 1:10	3.6	<0.01	Cloudy	NNW	1.3
West Gate	2013/7/22 1:20	3.6	<0.01	Cloudy	NW	1.2
West Gate	2013/7/22 1:30	3.6	<0.01	Cloudy	NW	1.4
West Gate	2013/7/22 1:40	3.6	<0.01	Cloudy	NW	1.4
West Gate	2013/7/22 1:50	3.6	<0.01	Cloudy	NNW	1.0
West Gate	2013/7/22 2:00	3.6	<0.01	Cloudy	NNW	1.5
West Gate	2013/7/22 2:10	3.6	<0.01	Cloudy	NW	1.6
West Gate	2013/7/22 2:20	3.6	<0.01	Cloudy	WNW	1.8
West Gate	2013/7/22 2:30	3.6	<0.01	Cloudy	NW	1.3
West Gate	2013/7/22 2:40	3.6	<0.01	Cloudy	WNW	2.0
West Gate	2013/7/22 2:50	3.6	<0.01	Cloudy	NW	1.4
West Gate	2013/7/22 3:00	3.6	<0.01	Cloudy	NW	1.6
West Gate	2013/7/22 3:10	3.6	<0.01	Cloudy	WNW	0.8
West Gate	2013/7/22 3:20	3.6	<0.01	Cloudy	WNW	0.9
West Gate	2013/7/22 3:30	3.6	<0.01	Cloudy	W	1.3
West Gate	2013/7/22 3:40	3.6	<0.01	Cloudy	W	0.8
West Gate	2013/7/22 3:50	3.6	<0.01	Rain	NW	0.7
West Gate	2013/7/22 4:00	3.6	<0.01	Rain	NNE	0.8
West Gate	2013/7/22 4:10	3.6	<0.01	Rain	NNE	0.7
West Gate	2013/7/22 4:20	3.6	<0.01	Rain	NNE	0.6
West Gate	2013/7/22 4:30	3.6	<0.01	Rain	NNW	0.6
West Gate	2013/7/22 4:40	3.6	<0.01	Rain	W	1.0
West Gate	2013/7/22 4:50	3.6	<0.01	Rain	W	1.0
West Gate	2013/7/22 5:00	3.6	<0.01	Rain	W	1.5
West Gate	2013/7/22 5:10	3.6	<0.01	Cloudy	-	CALM
West Gate	2013/7/22 5:20	3.5	<0.01	Cloudy	ENE	1.6
West Gate	2013/7/22 5:30	3.5	<0.01	Cloudy	ENE	1.5
West Gate	2013/7/22 5:40	3.5	<0.01	Cloudy	ENE	1.5
West Gate	2013/7/22 5:50	3.6	<0.01	Cloudy	ENE	1.2
West Gate	2013/7/22 6:00	3.5	<0.01	Cloudy	NE	1.3
West Gate	2013/7/22 6:10	3.6	<0.01	Cloudy	NE	2.0
West Gate	2013/7/22 6:20	3.6	<0.01	Cloudy	ENE	2.2
West Gate	2013/7/22 6:30	3.6	<0.01	Cloudy	ENE	1.3
West Gate	2013/7/22 6:40	3.5	<0.01	Cloudy	E	1.2
West Gate	2013/7/22 6:50	3.6	<0.01	Cloudy	ESE	1.0
West Gate	2013/7/22 7:00	3.6	<0.01	Cloudy	ESE	0.9
West Gate	2013/7/22 7:10	3.5	<0.01	Rain	SE	1.2
West Gate	2013/7/22 7:20	3.6	<0.01	Rain	SE	1.1
West Gate	2013/7/22 7:30	3.7	<0.01	Rain	ESE	0.8
West Gate	2013/7/22 7:40	3.6	<0.01	Rain	ESE	1.7
West Gate	2013/7/22 7:50	3.6	<0.01	Cloudy	E	1.8
West Gate	2013/7/22 8:00	3.6	<0.01	Cloudy	E	1.4
West Gate	2013/7/22 8:10	3.6	<0.01	Cloudy	E	2.3
West Gate	2013/7/22 8:20	3.6	<0.01	Cloudy	E	1.9
West Gate	2013/7/22 8:30	3.6	<0.01	Cloudy	E	1.7
West Gate	2013/7/22 8:40	3.5	<0.01	Cloudy	E	1.7
West Gate	2013/7/22 8:50	3.6	<0.01	Cloudy	E	2.0
West Gate	2013/7/22 9:00	3.6	<0.01	Cloudy	E	1.6
West Gate	2013/7/22 9:10	3.5	<0.01	Cloudy	E	1.4
West Gate	2013/7/22 9:20	3.5	<0.01	Cloudy	SE	1.5
West Gate	2013/7/22 9:30	3.5	<0.01	Cloudy	ESE	1.1
West Gate	2013/7/22 9:40	3.6	<0.01	Cloudy	ESE	1.6
West Gate	2013/7/22 9:50	3.6	<0.01	Cloudy	E	1.5
West Gate	2013/7/22 10:00	3.5	<0.01	Cloudy	SE	1.9
West Gate	2013/7/22 10:10	3.5	<0.01	Cloudy	SE	1.9
West Gate	2013/7/22 10:20	3.5	<0.01	Cloudy	SE	2.2
West Gate	2013/7/22 10:30	3.5	<0.01	Cloudy	SE	2.1
West Gate	2013/7/22 10:40	3.5	<0.01	Cloudy	ESE	2.1
West Gate	2013/7/22 10:50	3.5	<0.01	Cloudy	ESE	2.3
West Gate	2013/7/22 11:00	3.6	<0.01	Cloudy	ESE	2.1
West Gate	2013/7/22 11:10	3.6	<0.01	Cloudy	ESE	2.3



Measuring Point	Measurement Date	γ Ray	Neutron Ray	Weather	Wind Direction	Wind Velocity (m/s)
West Gate	2013/7/22 11:20	3.6	<0.01	Cloudy	ESE	2.4
West Gate	2013/7/22 11:30	3.6	<0.01	Cloudy	ESE	2.8
West Gate	2013/7/22 11:40	3.6	<0.01	Cloudy	ESE	2.9
West Gate	2013/7/22 11:50	3.6	<0.01	Cloudy	ESE	2.9
West Gate	2013/7/22 12:00	3.6	<0.01	Cloudy	SE	3.0
West Gate	2013/7/22 12:10	3.6	<0.01	Cloudy	SE	2.5
West Gate	2013/7/22 12:20	3.6	<0.01	Cloudy	SE	2.6
West Gate	2013/7/22 12:30	3.6	<0.01	Cloudy	SE	2.2
West Gate	2013/7/22 12:40	3.6	<0.01	Cloudy	SE	2.2
West Gate	2013/7/22 12:50	3.6	<0.01	Cloudy	SE	2.4
West Gate	2013/7/22 13:00	3.6	<0.01	Cloudy	ESE	1.6
West Gate	2013/7/22 13:10	3.6	<0.01	Rain	ESE	1.8
West Gate	2013/7/22 13:20	3.6	<0.01	Rain	ESE	1.5
West Gate	2013/7/22 13:30	3.6	<0.01	Cloudy	ESE	2.2
West Gate	2013/7/22 13:40	3.6	<0.01	Cloudy	ESE	1.9
West Gate	2013/7/22 13:50	3.6	<0.01	Rain	SE	1.5
West Gate	2013/7/22 14:00	3.6	<0.01	Rain	ESE	1.5
West Gate	2013/7/22 14:10	3.6	<0.01	Rain	E	1.7
West Gate	2013/7/22 14:20	3.6	<0.01	Rain	ENE	1.4
West Gate	2013/7/22 14:30	3.6	<0.01	Rain	E	1.2
West Gate	2013/7/22 14:40	3.6	<0.01	Rain	ENE	1.3
West Gate	2013/7/22 14:50	3.6	<0.01	Rain	ENE	1.5
West Gate	2013/7/22 15:00	3.6	<0.01	Rain	ENE	1.6
West Gate	2013/7/22 15:10	3.6	<0.01	Rain	ENE	1.9
West Gate	2013/7/22 15:20	3.6	<0.01	Rain	ENE	1.2
West Gate	2013/7/22 15:30	3.6	<0.01	Rain	ESE	1.2
West Gate	2013/7/22 15:40	3.6	<0.01	Rain	SE	1.5
West Gate	2013/7/22 15:50	3.6	<0.01	Rain	SE	1.7
West Gate	2013/7/22 16:00	3.5	<0.01	Cloudy	SSE	1.2
West Gate	2013/7/22 16:10	3.6	<0.01	Cloudy	SSE	1.0
West Gate	2013/7/22 16:20	3.6	<0.01	Cloudy	SSE	0.9
West Gate	2013/7/22 16:30	3.6	<0.01	Rain	SE	1.2
West Gate	2013/7/22 16:40	3.5	<0.01	Rain	SSE	1.4
West Gate	2013/7/22 16:50	3.5	<0.01	Rain	SSE	1.5
West Gate	2013/7/22 17:00	3.5	<0.01	Rain	SE	1.7
West Gate	2013/7/22 17:10	3.5	<0.01	Rain	SSE	0.9
West Gate	2013/7/22 17:20	3.5	<0.01	Rain	SSE	1.1
West Gate	2013/7/22 17:30	3.5	<0.01	Rain	SSE	1.7
West Gate	2013/7/22 17:40	3.5	<0.01	Rain	SSE	2.2
West Gate	2013/7/22 17:50	3.5	<0.01	Rain	S	1.9
West Gate	2013/7/22 18:00	3.5	<0.01	Rain	S	1.7
West Gate	2013/7/22 18:10	3.5	<0.01	Rain	SSE	1.7
West Gate	2013/7/22 18:20	3.5	<0.01	Rain	SSE	2.0
West Gate	2013/7/22 18:30	3.5	<0.01	Rain	SSE	1.7
West Gate	2013/7/22 18:40	3.4	<0.01	Rain	S	2.1
West Gate	2013/7/22 18:50	3.4	<0.01	Rain	SSE	2.4
West Gate	2013/7/22 19:00	3.5	<0.01	Rain	SSE	2.5
West Gate	2013/7/22 19:10	3.4	<0.01	Rain	SSE	2.4
West Gate	2013/7/22 19:20	3.4	<0.01	Rain	S	1.8
West Gate	2013/7/22 19:30	3.4	<0.01	Rain	SSE	2.2
West Gate	2013/7/22 19:40	3.4	<0.01	Rain	S	1.9
West Gate	2013/7/22 19:50	3.4	<0.01	Rain	-	CALM
West Gate	2013/7/22 20:00	3.4	<0.01	Rain	SSE	2.0
West Gate	2013/7/22 20:10	3.5	<0.01	Rain	S	2.6
West Gate	2013/7/22 20:20	3.5	<0.01	Rain	SSW	3.5
West Gate	2013/7/22 20:30	3.5	<0.01	Rain	S	3.8
West Gate	2013/7/22 20:40	3.5	<0.01	Rain	S	4.0
West Gate	2013/7/22 20:50	3.4	<0.01	Rain	SSW	3.2
West Gate	2013/7/22 21:00	3.5	<0.01	Rain	S	1.7
West Gate	2013/7/22 21:10	3.5	<0.01	Rain	SSE	2.0
West Gate	2013/7/22 21:20	3.5	<0.01	Rain	SE	2.0
West Gate	2013/7/22 21:30	3.5	<0.01	Rain	SSE	2.5
West Gate	2013/7/22 21:40	3.5	<0.01	Rain	SSE	3.0
West Gate	2013/7/22 21:50	3.5	<0.01	Rain	S	3.0
West Gate	2013/7/22 22:00	3.5	<0.01	Rain	S	2.4
West Gate	2013/7/22 22:10	3.5	<0.01	Rain	SSW	2.3
West Gate	2013/7/22 22:20	3.5	<0.01	Rain	SSW	2.9
West Gate	2013/7/22 22:30	3.5	<0.01	Rain	SW	2.3
West Gate	2013/7/22 22:40	3.5	<0.01	Rain	SSW	1.9
West Gate	2013/7/22 22:50	3.5	<0.01	Rain	S	0.9
West Gate	2013/7/22 23:00	3.5	<0.01	Rain	WSW	0.9
West Gate	2013/7/22 23:10	3.5	<0.01	Rain	SW	1.3
West Gate	2013/7/22 23:20	3.5	<0.01	Rain	W	1.0
West Gate	2013/7/22 23:30	3.5	<0.01	Rain	-	CALM
West Gate	2013/7/22 23:40	3.5	<0.01	Cloudy	N	0.8
West Gate	2013/7/22 23:50	3.5	<0.01	Cloudy	NW	0.7

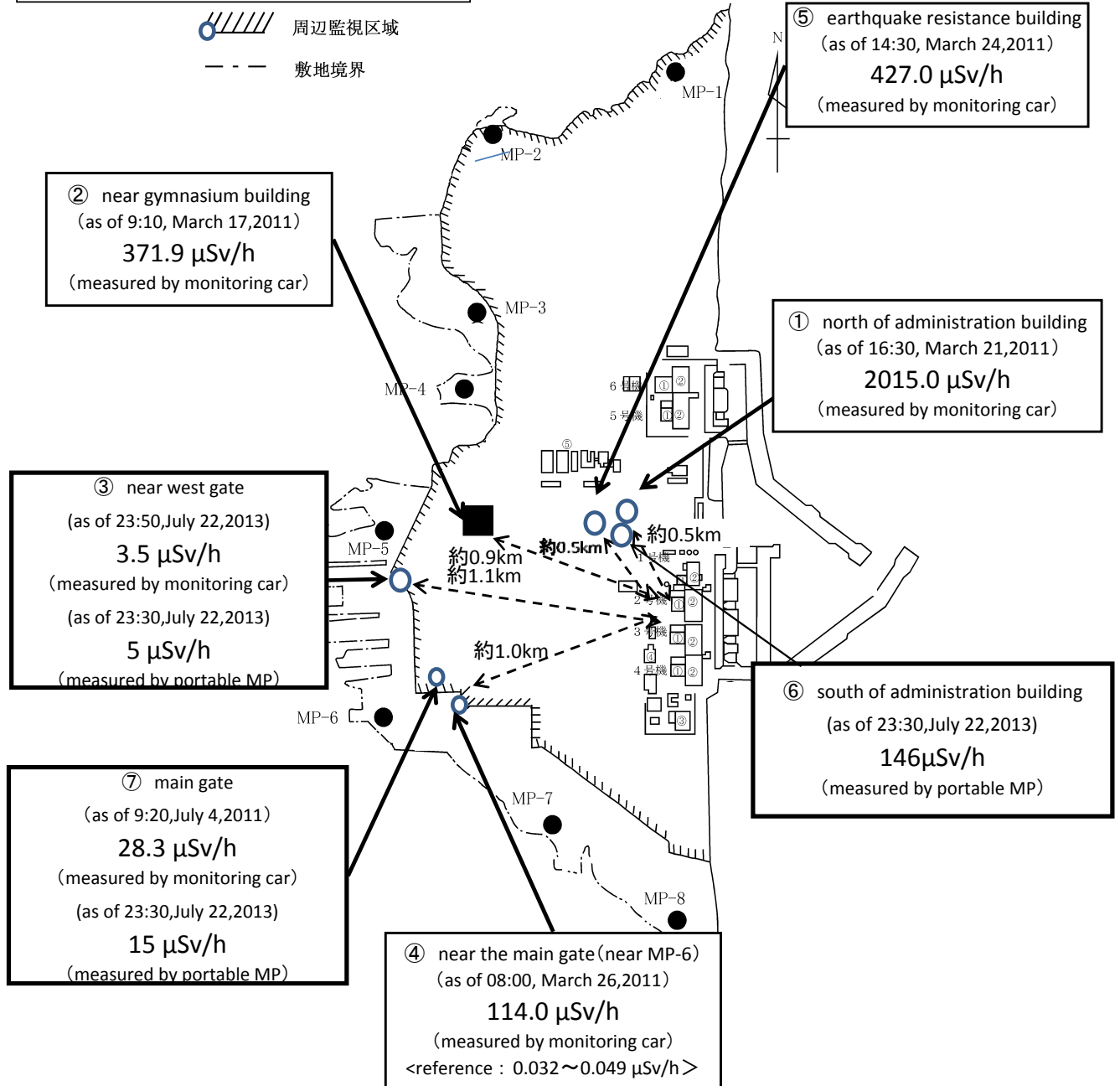
Fukushima Daiichi Nuclear Power Plant

2013/7/22

as of 23:50

周辺監視区域 : supervised outside area
敷地境界 : site boundary

 周辺監視区域
 敷地境界



※Reference data indicate the normal fluctuation range of airborne radiation rate.