

Fixed point Monitoring Status by Temporary Monitoring Post at Fukushima Daiichi Nuclear Power Station

| Date | Radiation Dose Rate (μ Sv/h) At the Main Buiding | Radiation Dose Rate (μ Sv/h) At the Main Gate | Radiation Dose Rate (μ Sv/h) At the West Gate |
|-----------------|---|--|--|
| 2013/6/19 0:00 | 150 | 15 | 5 |
| 2013/6/19 0:30 | 149 | 15 | 5 |
| 2013/6/19 1:00 | 149 | 15 | 5 |
| 2013/6/19 1:30 | 149 | 15 | 5 |
| 2013/6/19 2:00 | 149 | 15 | 5 |
| 2013/6/19 2:30 | 149 | 15 | 5 |
| 2013/6/19 3:00 | 148 | 15 | 5 |
| 2013/6/19 3:30 | 148 | 15 | 5 |
| 2013/6/19 4:00 | 148 | 15 | 5 |
| 2013/6/19 4:30 | 147 | 15 | 5 |
| 2013/6/19 5:00 | 147 | 15 | 5 |
| 2013/6/19 5:30 | 146 | 15 | 5 |
| 2013/6/19 6:00 | 146 | 15 | 5 |
| 2013/6/19 6:30 | 145 | 15 | 5 |
| 2013/6/19 7:00 | 144 | 15 | 5 |
| 2013/6/19 7:30 | 145 | 15 | 5 |
| 2013/6/19 8:00 | 145 | 15 | 5 |
| 2013/6/19 8:30 | 145 | 15 | 5 |
| 2013/6/19 9:00 | 145 | 15 | 5 |
| 2013/6/19 9:30 | 146 | 15 | 5 |
| 2013/6/19 10:00 | 146 | 15 | 5 |
| 2013/6/19 10:30 | 146 | 15 | 5 |
| 2013/6/19 11:00 | 145 | 14 | 5 |
| 2013/6/19 11:30 | 146 | 15 | 5 |
| 2013/6/19 12:00 | 147 | 15 | 5 |
| 2013/6/19 12:30 | 146 | 15 | 5 |
| 2013/6/19 13:00 | 146 | 15 | 5 |
| 2013/6/19 13:30 | 146 | 15 | 5 |
| 2013/6/19 14:00 | 146 | 15 | 5 |
| 2013/6/19 14:30 | 146 | 15 | 5 |
| 2013/6/19 15:00 | 146 | 15 | 5 |
| 2013/6/19 15:30 | 147 | 15 | 5 |
| 2013/6/19 16:00 | 146 | 15 | 5 |
| 2013/6/19 16:30 | 146 | 15 | 5 |
| 2013/6/19 17:00 | 146 | 15 | 5 |
| 2013/6/19 17:30 | 146 | 15 | 5 |
| 2013/6/19 18:00 | 146 | 15 | 5 |
| 2013/6/19 18:30 | 146 | 15 | 5 |
| 2013/6/19 19:00 | 147 | 15 | 5 |
| 2013/6/19 19:30 | 147 | 15 | 5 |
| 2013/6/19 20:00 | 147 | 15 | 5 |
| 2013/6/19 20:30 | 146 | 15 | 5 |
| 2013/6/19 21:00 | 146 | 15 | 5 |
| 2013/6/19 21:30 | 147 | 15 | 5 |
| 2013/6/19 22:00 | 148 | 15 | 5 |
| 2013/6/19 22:30 | 148 | 15 | 5 |
| 2013/6/19 23:00 | 148 | 15 | 5 |
| 2013/6/19 23:30 | 147 | 15 | 5 |

Monitoring data by a monitoring car* at Fukushima Daiichi Nuclear Power Station (μ Sv/h)

* The data from monitoring car may deficit as the vehicle may change monitoring point.

*About the direction of the wind and the wind velocity,we are measuring with the weather observation meter of the 10m higher .

*"-": the wind velocity is below 0.5m/s.

| Measuring Point | Measurement Date | γ Ray | Neutron Ray | Weather | Wind Direction | Wind Velocity (m/s) |
|-----------------|------------------|--------------|-------------|---------|----------------|---------------------|
| West Gate | 2013/6/19 0:00 | 3.7 | <0.01 | Rain | WSW | 1.0 |
| West Gate | 2013/6/19 0:10 | 3.7 | <0.01 | Rain | WSW | 0.9 |
| West Gate | 2013/6/19 0:20 | 3.7 | <0.01 | Rain | W | 0.9 |
| West Gate | 2013/6/19 0:30 | 3.7 | <0.01 | Rain | WNW | 1.0 |
| West Gate | 2013/6/19 0:40 | 3.7 | <0.01 | Rain | NW | 1.1 |
| West Gate | 2013/6/19 0:50 | 3.7 | <0.01 | Rain | NW | 0.6 |
| West Gate | 2013/6/19 1:00 | 3.7 | <0.01 | Rain | WNW | 0.7 |
| West Gate | 2013/6/19 1:10 | 3.6 | <0.01 | Rain | W | 1.1 |
| West Gate | 2013/6/19 1:20 | 3.6 | <0.01 | Rain | WNW | 1.2 |
| West Gate | 2013/6/19 1:30 | 3.6 | <0.01 | Rain | WNW | 0.9 |
| West Gate | 2013/6/19 1:40 | 3.6 | <0.01 | Rain | - | CALM |
| West Gate | 2013/6/19 1:50 | 3.6 | <0.01 | Rain | NW | 0.8 |
| West Gate | 2013/6/19 2:00 | 3.6 | <0.01 | Rain | NW | 1.3 |
| West Gate | 2013/6/19 2:10 | 3.7 | <0.01 | Rain | NW | 2.0 |
| West Gate | 2013/6/19 2:20 | 3.7 | <0.01 | Rain | NW | 1.6 |
| West Gate | 2013/6/19 2:30 | 3.6 | <0.01 | Rain | NW | 1.4 |
| West Gate | 2013/6/19 2:40 | 3.6 | <0.01 | Rain | NW | 1.8 |
| West Gate | 2013/6/19 2:50 | 3.6 | <0.01 | Rain | NNW | 2.1 |
| West Gate | 2013/6/19 3:00 | 3.6 | <0.01 | Rain | NW | 1.7 |
| West Gate | 2013/6/19 3:10 | 3.6 | <0.01 | Rain | NW | 1.2 |
| West Gate | 2013/6/19 3:20 | 3.6 | <0.01 | Rain | NW | 1.4 |
| West Gate | 2013/6/19 3:30 | 3.6 | <0.01 | Rain | NNW | 1.5 |
| West Gate | 2013/6/19 3:40 | 3.6 | <0.01 | Rain | WNW | 1.0 |
| West Gate | 2013/6/19 3:50 | 3.6 | <0.01 | Rain | NW | 0.9 |
| West Gate | 2013/6/19 4:00 | 3.6 | <0.01 | Rain | NW | 1.1 |
| West Gate | 2013/6/19 4:10 | 3.6 | <0.01 | Rain | NNW | 1.1 |
| West Gate | 2013/6/19 4:20 | 3.6 | <0.01 | Rain | NW | 1.2 |
| West Gate | 2013/6/19 4:30 | 3.5 | <0.01 | Rain | NW | 0.7 |
| West Gate | 2013/6/19 4:40 | 3.6 | <0.01 | Rain | - | CALM |
| West Gate | 2013/6/19 4:50 | 3.5 | <0.01 | Rain | - | CALM |
| West Gate | 2013/6/19 5:00 | 3.5 | <0.01 | Rain | E | 0.6 |
| West Gate | 2013/6/19 5:10 | 3.5 | <0.01 | Rain | E | 1.2 |
| West Gate | 2013/6/19 5:20 | 3.5 | <0.01 | Rain | ENE | 0.8 |
| West Gate | 2013/6/19 5:30 | 3.5 | <0.01 | Rain | ENE | 1.3 |
| West Gate | 2013/6/19 5:40 | 3.5 | <0.01 | Rain | E | 1.3 |
| West Gate | 2013/6/19 5:50 | 3.5 | <0.01 | Rain | E | 0.8 |
| West Gate | 2013/6/19 6:00 | 3.5 | <0.01 | Rain | S | 0.9 |
| West Gate | 2013/6/19 6:10 | 3.5 | <0.01 | Rain | - | CALM |
| West Gate | 2013/6/19 6:20 | 3.5 | <0.01 | Rain | - | CALM |
| West Gate | 2013/6/19 6:30 | 3.5 | <0.01 | Rain | ESE | 1.6 |
| West Gate | 2013/6/19 6:40 | 3.5 | <0.01 | Rain | SE | 2.5 |
| West Gate | 2013/6/19 6:50 | 3.5 | <0.01 | Rain | SSE | 1.8 |
| West Gate | 2013/6/19 7:00 | 3.5 | <0.01 | Rain | SW | 1.7 |
| West Gate | 2013/6/19 7:10 | 3.5 | <0.01 | Rain | SW | 1.0 |
| West Gate | 2013/6/19 7:20 | 3.5 | <0.01 | Rain | SSW | 1.3 |
| West Gate | 2013/6/19 7:30 | 3.5 | <0.01 | Rain | SSE | 1.2 |
| West Gate | 2013/6/19 7:40 | 3.5 | <0.01 | Rain | S | 0.9 |
| West Gate | 2013/6/19 7:50 | 3.6 | <0.01 | Cloudy | S | 0.9 |
| West Gate | 2013/6/19 8:00 | 3.5 | <0.01 | Cloudy | SSW | 1.4 |
| West Gate | 2013/6/19 8:10 | 3.6 | <0.01 | Cloudy | - | CALM |
| West Gate | 2013/6/19 8:20 | 3.6 | <0.01 | Rain | - | CALM |
| West Gate | 2013/6/19 8:30 | 3.5 | <0.01 | Rain | ESE | 0.9 |
| West Gate | 2013/6/19 8:40 | 3.5 | <0.01 | Rain | ENE | 0.9 |
| West Gate | 2013/6/19 8:50 | 3.5 | <0.01 | Rain | N | 0.8 |
| West Gate | 2013/6/19 9:00 | 3.6 | <0.01 | Rain | N | 0.9 |
| West Gate | 2013/6/19 9:10 | 3.5 | <0.01 | Rain | N | 1.6 |
| West Gate | 2013/6/19 9:20 | 3.5 | <0.01 | Rain | N | 1.6 |
| West Gate | 2013/6/19 9:30 | 3.5 | <0.01 | Rain | N | 1.3 |
| West Gate | 2013/6/19 9:40 | 3.5 | <0.01 | Rain | N | 1.2 |
| West Gate | 2013/6/19 9:50 | 3.5 | <0.01 | Rain | NNE | 1.2 |
| West Gate | 2013/6/19 10:00 | 3.5 | <0.01 | Rain | NE | 1.6 |
| West Gate | 2013/6/19 10:10 | 3.5 | <0.01 | Rain | NNE | 2.4 |
| West Gate | 2013/6/19 10:20 | 3.5 | <0.01 | Rain | NNE | 2.3 |
| West Gate | 2013/6/19 10:30 | 3.5 | <0.01 | Rain | NNE | 1.8 |
| West Gate | 2013/6/19 10:40 | 3.5 | <0.01 | Rain | NNE | 1.9 |
| West Gate | 2013/6/19 10:50 | 3.5 | <0.01 | Cloudy | N | 2.1 |
| West Gate | 2013/6/19 11:00 | 3.5 | <0.01 | Cloudy | NNE | 2.1 |
| West Gate | 2013/6/19 11:10 | 3.5 | <0.01 | Cloudy | N | 2.0 |



| Measuring Point | Measurement Date | γ Ray | Neutron Ray | Weather | Wind Direction | Wind Velocity (m/s) |
|-----------------|------------------|--------------|-------------|---------|----------------|---------------------|
| West Gate | 2013/6/19 11:20 | 3.5 | <0.01 | Cloudy | NNW | 2.8 |
| West Gate | 2013/6/19 11:30 | 3.5 | <0.01 | Cloudy | NNW | 2.8 |
| West Gate | 2013/6/19 11:40 | 3.5 | <0.01 | Rain | N | 3.1 |
| West Gate | 2013/6/19 11:50 | 3.5 | <0.01 | Rain | N | 2.7 |
| West Gate | 2013/6/19 12:00 | 3.5 | <0.01 | Rain | N | 1.5 |
| West Gate | 2013/6/19 12:10 | 3.5 | <0.01 | Rain | NNE | 0.8 |
| West Gate | 2013/6/19 12:20 | 3.5 | <0.01 | Rain | NNE | 1.3 |
| West Gate | 2013/6/19 12:30 | 3.5 | <0.01 | Rain | NE | 1.4 |
| West Gate | 2013/6/19 12:40 | 3.5 | <0.01 | Rain | NE | 1.7 |
| West Gate | 2013/6/19 12:50 | 3.5 | <0.01 | Rain | NNE | 2.1 |
| West Gate | 2013/6/19 13:00 | 3.5 | <0.01 | Cloudy | N | 2.7 |
| West Gate | 2013/6/19 13:10 | 3.5 | <0.01 | Cloudy | N | 2.8 |
| West Gate | 2013/6/19 13:20 | 3.5 | <0.01 | Cloudy | N | 3.1 |
| West Gate | 2013/6/19 13:30 | 3.5 | <0.01 | Cloudy | N | 2.8 |
| West Gate | 2013/6/19 13:40 | 3.5 | <0.01 | Cloudy | N | 2.3 |
| West Gate | 2013/6/19 13:50 | 3.5 | <0.01 | Cloudy | NNW | 2.3 |
| West Gate | 2013/6/19 14:00 | 3.4 | <0.01 | Cloudy | NW | 1.7 |
| West Gate | 2013/6/19 14:10 | 3.4 | <0.01 | Cloudy | NW | 2.0 |
| West Gate | 2013/6/19 14:20 | 3.4 | <0.01 | Cloudy | SSE | 0.7 |
| West Gate | 2013/6/19 14:30 | 3.5 | <0.01 | Cloudy | NNE | 2.5 |
| West Gate | 2013/6/19 14:40 | 3.5 | <0.01 | Cloudy | NE | 2.0 |
| West Gate | 2013/6/19 14:50 | 3.5 | <0.01 | Cloudy | NNE | 2.4 |
| West Gate | 2013/6/19 15:00 | 3.6 | <0.01 | Cloudy | N | 1.9 |
| West Gate | 2013/6/19 15:10 | 3.5 | <0.01 | Cloudy | N | 1.9 |
| West Gate | 2013/6/19 15:20 | 3.5 | <0.01 | Cloudy | N | 1.7 |
| West Gate | 2013/6/19 15:30 | 3.5 | <0.01 | Cloudy | NNE | 1.9 |
| West Gate | 2013/6/19 15:40 | 3.5 | <0.01 | Cloudy | N | 2.8 |
| West Gate | 2013/6/19 15:50 | 3.5 | <0.01 | Cloudy | NNE | 2.8 |
| West Gate | 2013/6/19 16:00 | 3.5 | <0.01 | Cloudy | N | 3.4 |
| West Gate | 2013/6/19 16:10 | 3.6 | <0.01 | Cloudy | N | 3.2 |
| West Gate | 2013/6/19 16:20 | 3.5 | <0.01 | Cloudy | NNE | 2.6 |
| West Gate | 2013/6/19 16:30 | 3.6 | <0.01 | Cloudy | NNE | 3.2 |
| West Gate | 2013/6/19 16:40 | 3.6 | <0.01 | Cloudy | NNE | 3.0 |
| West Gate | 2013/6/19 16:50 | 3.6 | <0.01 | Cloudy | NE | 2.5 |
| West Gate | 2013/6/19 17:00 | 3.5 | <0.01 | Cloudy | E | 2.2 |
| West Gate | 2013/6/19 17:10 | 3.6 | <0.01 | Cloudy | E | 1.0 |
| West Gate | 2013/6/19 17:20 | 3.6 | <0.01 | Cloudy | SE | 1.5 |
| West Gate | 2013/6/19 17:30 | 3.5 | <0.01 | Cloudy | ENE | 1.0 |
| West Gate | 2013/6/19 17:40 | 3.5 | <0.01 | Fine | ENE | 1.4 |
| West Gate | 2013/6/19 17:50 | 3.6 | <0.01 | Fine | NE | 2.0 |
| West Gate | 2013/6/19 18:00 | 3.6 | <0.01 | Fine | NE | 1.6 |
| West Gate | 2013/6/19 18:10 | 3.5 | <0.01 | Fine | E | 1.3 |
| West Gate | 2013/6/19 18:20 | 3.5 | <0.01 | Fine | - | CALM |
| West Gate | 2013/6/19 18:30 | 3.5 | <0.01 | Cloudy | S | 0.7 |
| West Gate | 2013/6/19 18:40 | 3.5 | <0.01 | Cloudy | WSW | 0.6 |
| West Gate | 2013/6/19 18:50 | 3.5 | <0.01 | Cloudy | NNW | 1.4 |
| West Gate | 2013/6/19 19:00 | 3.6 | <0.01 | Cloudy | SSE | 0.5 |
| West Gate | 2013/6/19 19:10 | 3.5 | <0.01 | Cloudy | SSW | 0.6 |
| West Gate | 2013/6/19 19:20 | 3.5 | <0.01 | Cloudy | SE | 1.6 |
| West Gate | 2013/6/19 19:30 | 3.5 | <0.01 | Cloudy | SSW | 1.0 |
| West Gate | 2013/6/19 19:40 | 3.5 | <0.01 | Cloudy | SSE | 1.1 |
| West Gate | 2013/6/19 19:50 | 3.6 | <0.01 | Cloudy | SW | 0.8 |
| West Gate | 2013/6/19 20:00 | 3.6 | <0.01 | Cloudy | S | 1.7 |
| West Gate | 2013/6/19 20:10 | 3.5 | <0.01 | Cloudy | - | CALM |
| West Gate | 2013/6/19 20:20 | 3.6 | <0.01 | Cloudy | SSE | 1.4 |
| West Gate | 2013/6/19 20:30 | 3.5 | <0.01 | Cloudy | S | 1.6 |
| West Gate | 2013/6/19 20:40 | 3.5 | <0.01 | Cloudy | SSE | 0.8 |
| West Gate | 2013/6/19 20:50 | 3.6 | <0.01 | Cloudy | S | 2.0 |
| West Gate | 2013/6/19 21:00 | 3.5 | <0.01 | Cloudy | SSW | 1.0 |
| West Gate | 2013/6/19 21:10 | 3.5 | <0.01 | Cloudy | NNE | 0.6 |
| West Gate | 2013/6/19 21:20 | 3.5 | <0.01 | Cloudy | - | CALM |
| West Gate | 2013/6/19 21:30 | 3.5 | <0.01 | Cloudy | ESE | 0.9 |
| West Gate | 2013/6/19 21:40 | 3.6 | <0.01 | Cloudy | E | 1.0 |
| West Gate | 2013/6/19 21:50 | 3.5 | <0.01 | Cloudy | SSE | 0.8 |
| West Gate | 2013/6/19 22:00 | 3.5 | <0.01 | Cloudy | SE | 1.2 |
| West Gate | 2013/6/19 22:10 | 3.6 | <0.01 | Cloudy | SE | 0.7 |
| West Gate | 2013/6/19 22:20 | 3.5 | <0.01 | Cloudy | SSE | 1.0 |
| West Gate | 2013/6/19 22:30 | 3.6 | <0.01 | Cloudy | SSE | 1.1 |
| West Gate | 2013/6/19 22:40 | 3.5 | <0.01 | Cloudy | E | 0.8 |
| West Gate | 2013/6/19 22:50 | 3.6 | <0.01 | Cloudy | - | CALM |
| West Gate | 2013/6/19 23:00 | 3.5 | <0.01 | Cloudy | - | CALM |
| West Gate | 2013/6/19 23:10 | 3.5 | <0.01 | Cloudy | SSW | 0.6 |
| West Gate | 2013/6/19 23:20 | 3.5 | <0.01 | Cloudy | SSW | 1.1 |
| West Gate | 2013/6/19 23:30 | 3.5 | <0.01 | Cloudy | - | CALM |
| West Gate | 2013/6/19 23:40 | 3.6 | <0.01 | Cloudy | SSE | 0.6 |
| West Gate | 2013/6/19 23:50 | 3.5 | <0.01 | Cloudy | S | 0.8 |

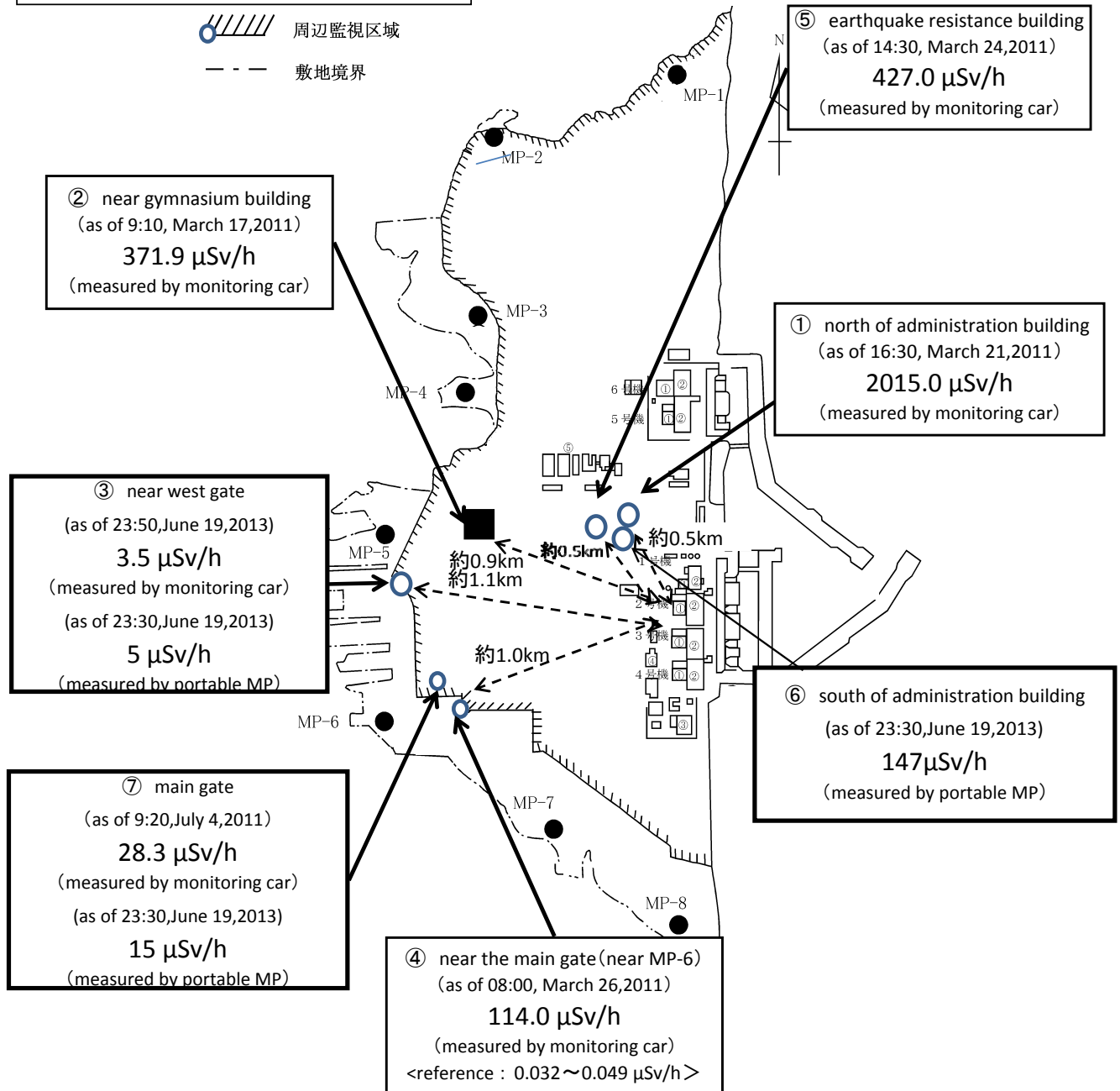
Fukushima Daiichi Nuclear Power Plant

2013/6/19

as of 23:50

周辺監視区域 : supervised outside area
敷地境界 : site boundary

 周辺監視区域
 敷地境界



※Reference data indicate the normal fluctuation range of airborne radiation rate.