

Fixed point Monitoring Status by Temporary Monitoring Post at Fukushima Daiichi Nuclear Power Station

Date	Radiation Dose Rate (μ Sv/h) At the Main Buiding	Radiation Dose Rate (μ Sv/h) At the Main Gate	Radiation Dose Rate (μ Sv/h) At the West Gate
2013/6/17 0:00	150	15	5
2013/6/17 0:30	149	15	5
2013/6/17 1:00	150	15	5
2013/6/17 1:30	150	15	5
2013/6/17 2:00	151	15	5
2013/6/17 2:30	151	15	5
2013/6/17 3:00	150	15	5
2013/6/17 3:30	150	15	5
2013/6/17 4:00	151	15	5
2013/6/17 4:30	151	15	5
2013/6/17 5:00	151	15	5
2013/6/17 5:30	151	15	5
2013/6/17 6:00	151	15	5
2013/6/17 6:30	151	15	5
2013/6/17 7:00	151	15	5
2013/6/17 7:30	151	15	5
2013/6/17 8:00	150	15	5
2013/6/17 8:30	151	15	5
2013/6/17 9:00	151	15	5
2013/6/17 9:30	151	15	5
2013/6/17 10:00	151	15	5
2013/6/17 10:30	151	15	5
2013/6/17 11:00	151	15	5
2013/6/17 11:30	151	15	5
2013/6/17 12:00	150	15	5
2013/6/17 12:30	150	15	5
2013/6/17 13:00	150	15	5
2013/6/17 13:30	150	15	5
2013/6/17 14:00	150	15	5
2013/6/17 14:30	150	16	5
2013/6/17 15:00	150	16	5
2013/6/17 15:30	150	16	5
2013/6/17 16:00	149	16	5
2013/6/17 16:30	149	16	5
2013/6/17 17:00	149	16	5
2013/6/17 17:30	149	16	5
2013/6/17 18:00	148	16	5
2013/6/17 18:30	149	16	5
2013/6/17 19:00	149	16	5
2013/6/17 19:30	148	16	5
2013/6/17 20:00	150	16	5
2013/6/17 20:30	151	16	5
2013/6/17 21:00	149	16	5
2013/6/17 21:30	149	15	5
2013/6/17 22:00	149	15	5
2013/6/17 22:30	149	16	5
2013/6/17 23:00	149	15	5
2013/6/17 23:30	149	15	5

Monitoring data by a monitoring car* at Fukushima Daiichi Nuclear Power Station (μ Sv/h)

* The data from monitoring car may deficit as the vehicle may change monitoring point.

*About the direction of the wind and the wind velocity,we are measuring with the weather observation meter of the 10m higher .

*"-": the wind velocity is below 0.5m/s.

Measuring Point	Measurement Date	γ Ray	Neutron Ray	Weather	Wind Direction	Wind Velocity (m/s)
West Gate	2013/6/17 0:00	3.6	<0.01	Cloudy	N	2.2
West Gate	2013/6/17 0:10	3.6	<0.01	Cloudy	N	1.7
West Gate	2013/6/17 0:20	3.6	<0.01	Cloudy	NNE	1.5
West Gate	2013/6/17 0:30	3.6	<0.01	Cloudy	NNE	1.6
West Gate	2013/6/17 0:40	3.6	<0.01	Cloudy	N	2.1
West Gate	2013/6/17 0:50	3.6	<0.01	Cloudy	N	1.7
West Gate	2013/6/17 1:00	3.6	<0.01	Cloudy	N	1.6
West Gate	2013/6/17 1:10	3.6	<0.01	Cloudy	N	1.6
West Gate	2013/6/17 1:20	3.6	<0.01	Cloudy	NNW	2.0
West Gate	2013/6/17 1:30	3.6	<0.01	Cloudy	NNW	1.9
West Gate	2013/6/17 1:40	3.6	<0.01	Cloudy	NNW	2.1
West Gate	2013/6/17 1:50	3.6	<0.01	Cloudy	NNW	2.0
West Gate	2013/6/17 2:00	3.6	<0.01	Cloudy	NNW	1.9
West Gate	2013/6/17 2:10	3.6	<0.01	Cloudy	NNW	2.2
West Gate	2013/6/17 2:20	3.6	<0.01	Cloudy	NNW	1.5
West Gate	2013/6/17 2:30	3.6	<0.01	Cloudy	NNW	1.8
West Gate	2013/6/17 2:40	3.6	<0.01	Cloudy	NNW	1.9
West Gate	2013/6/17 2:50	3.6	<0.01	Cloudy	NNW	1.4
West Gate	2013/6/17 3:00	3.6	<0.01	Cloudy	NNW	1.4
West Gate	2013/6/17 3:10	3.6	<0.01	Cloudy	N	1.5
West Gate	2013/6/17 3:20	3.6	<0.01	Cloudy	N	2.1
West Gate	2013/6/17 3:30	3.6	<0.01	Cloudy	N	1.8
West Gate	2013/6/17 3:40	3.6	<0.01	Cloudy	N	1.4
West Gate	2013/6/17 3:50	3.6	<0.01	Cloudy	N	1.3
West Gate	2013/6/17 4:00	3.6	<0.01	Cloudy	NNE	1.1
West Gate	2013/6/17 4:10	3.6	<0.01	Cloudy	NE	1.2
West Gate	2013/6/17 4:20	3.6	<0.01	Cloudy	NNE	1.1
West Gate	2013/6/17 4:30	3.6	<0.01	Cloudy	NNE	1.4
West Gate	2013/6/17 4:40	3.6	<0.01	Cloudy	N	1.5
West Gate	2013/6/17 4:50	3.6	<0.01	Cloudy	N	1.3
West Gate	2013/6/17 5:00	3.6	<0.01	Cloudy	N	1.3
West Gate	2013/6/17 5:10	3.6	<0.01	Cloudy	N	1.6
West Gate	2013/6/17 5:20	3.6	<0.01	Cloudy	NNE	1.2
West Gate	2013/6/17 5:30	3.6	<0.01	Cloudy	NNE	1.6
West Gate	2013/6/17 5:40	3.6	<0.01	Cloudy	N	1.5
West Gate	2013/6/17 5:50	3.6	<0.01	Cloudy	NNE	1.2
West Gate	2013/6/17 6:00	3.6	<0.01	Cloudy	NNE	1.2
West Gate	2013/6/17 6:10	3.6	<0.01	Cloudy	NNE	1.7
West Gate	2013/6/17 6:20	3.6	<0.01	Cloudy	NNE	1.6
West Gate	2013/6/17 6:30	3.6	<0.01	Cloudy	NNE	1.8
West Gate	2013/6/17 6:40	3.6	<0.01	Cloudy	NNE	1.8
West Gate	2013/6/17 6:50	3.5	<0.01	Cloudy	NNE	2.1
West Gate	2013/6/17 7:00	3.6	<0.01	Cloudy	N	2.0
West Gate	2013/6/17 7:10	3.6	<0.01	Cloudy	N	2.3
West Gate	2013/6/17 7:20	3.6	<0.01	Cloudy	N	1.9
West Gate	2013/6/17 7:30	3.6	<0.01	Cloudy	NNE	1.5
West Gate	2013/6/17 7:40	3.6	<0.01	Cloudy	NNE	1.8
West Gate	2013/6/17 7:50	3.6	<0.01	Cloudy	NE	1.9
West Gate	2013/6/17 8:00	3.7	<0.01	Cloudy	NE	2.1
West Gate	2013/6/17 8:10	3.7	<0.01	Cloudy	NE	2.0
West Gate	2013/6/17 8:20	3.7	<0.01	Cloudy	NE	2.2
West Gate	2013/6/17 8:30	3.6	<0.01	Cloudy	NE	1.7
West Gate	2013/6/17 8:40	3.6	<0.01	Cloudy	NE	1.9
West Gate	2013/6/17 8:50	3.6	<0.01	Cloudy	ENE	2.1
West Gate	2013/6/17 9:00	3.6	<0.01	Cloudy	ENE	2.3
West Gate	2013/6/17 9:10	3.6	<0.01	Cloudy	ENE	1.8
West Gate	2013/6/17 9:20	3.6	<0.01	Cloudy	ENE	2.1
West Gate	2013/6/17 9:30	3.6	<0.01	Cloudy	ENE	2.3
West Gate	2013/6/17 9:40	3.6	<0.01	Cloudy	ENE	2.3
West Gate	2013/6/17 9:50	3.6	<0.01	Cloudy	NE	2.3
West Gate	2013/6/17 10:00	3.6	<0.01	Cloudy	ENE	2.0
West Gate	2013/6/17 10:10	3.6	<0.01	Cloudy	ENE	2.3
West Gate	2013/6/17 10:20	3.6	<0.01	Cloudy	ENE	2.8
West Gate	2013/6/17 10:30	3.6	<0.01	Cloudy	ENE	2.8
West Gate	2013/6/17 10:40	3.5	<0.01	Cloudy	ENE	3.2
West Gate	2013/6/17 10:50	3.6	<0.01	Cloudy	NE	3.2
West Gate	2013/6/17 11:00	3.7	<0.01	Cloudy	ENE	2.9
West Gate	2013/6/17 11:10	3.7	<0.01	Cloudy	E	3.5



Measuring Point	Measurement Date	γ Ray	Neutron Ray	Weather	Wind Direction	Wind Velocity (m/s)
West Gate	2013/6/17 11:20	3.7	<0.01	Cloudy	ENE	2.8
West Gate	2013/6/17 11:30	3.6	<0.01	Cloudy	ENE	2.5
West Gate	2013/6/17 11:40	3.6	<0.01	Cloudy	ENE	2.2
West Gate	2013/6/17 11:50	3.6	<0.01	Cloudy	NE	2.6
West Gate	2013/6/17 12:00	3.6	<0.01	Cloudy	ENE	2.8
West Gate	2013/6/17 12:10	3.7	<0.01	Cloudy	NE	2.6
West Gate	2013/6/17 12:20	3.7	<0.01	Cloudy	ENE	1.4
West Gate	2013/6/17 12:30	3.7	<0.01	Cloudy	E	1.9
West Gate	2013/6/17 12:40	3.7	<0.01	Cloudy	ENE	1.5
West Gate	2013/6/17 12:50	3.7	<0.01	Cloudy	ENE	2.1
West Gate	2013/6/17 13:00	3.7	<0.01	Cloudy	ENE	2.1
West Gate	2013/6/17 13:10	3.7	<0.01	Cloudy	ENE	2.2
West Gate	2013/6/17 13:20	3.7	<0.01	Cloudy	E	2.2
West Gate	2013/6/17 13:30	3.7	<0.01	Cloudy	E	2.2
West Gate	2013/6/17 13:40	3.7	<0.01	Cloudy	ENE	2.3
West Gate	2013/6/17 13:50	3.7	<0.01	Cloudy	E	2.3
West Gate	2013/6/17 14:00	3.7	<0.01	Cloudy	E	1.8
West Gate	2013/6/17 14:10	3.7	<0.01	Cloudy	E	2.0
West Gate	2013/6/17 14:20	3.7	<0.01	Cloudy	E	1.8
West Gate	2013/6/17 14:30	3.6	<0.01	Cloudy	E	2.0
West Gate	2013/6/17 14:40	3.7	<0.01	Cloudy	E	2.0
West Gate	2013/6/17 14:50	3.7	<0.01	Cloudy	SE	2.4
West Gate	2013/6/17 15:00	3.6	<0.01	Cloudy	SE	1.7
West Gate	2013/6/17 15:10	3.7	<0.01	Cloudy	SE	2.1
West Gate	2013/6/17 15:20	3.7	<0.01	Cloudy	ESE	1.7
West Gate	2013/6/17 15:30	3.7	<0.01	Cloudy	E	1.4
West Gate	2013/6/17 15:40	3.6	<0.01	Cloudy	ESE	1.5
West Gate	2013/6/17 15:50	3.7	<0.01	Cloudy	SE	2.0
West Gate	2013/6/17 16:00	3.7	<0.01	Cloudy	SE	1.8
West Gate	2013/6/17 16:10	3.7	<0.01	Cloudy	SE	1.1
West Gate	2013/6/17 16:20	3.6	<0.01	Cloudy	ESE	0.9
West Gate	2013/6/17 16:30	3.6	<0.01	Cloudy	SE	1.2
West Gate	2013/6/17 16:40	3.7	<0.01	Cloudy	SE	1.7
West Gate	2013/6/17 16:50	3.7	<0.01	Cloudy	SE	1.0
West Gate	2013/6/17 17:00	3.7	<0.01	Cloudy	ESE	1.5
West Gate	2013/6/17 17:10	3.7	<0.01	Cloudy	SE	1.4
West Gate	2013/6/17 17:20	3.7	<0.01	Cloudy	ESE	1.9
West Gate	2013/6/17 17:30	3.6	<0.01	Cloudy	ESE	1.6
West Gate	2013/6/17 17:40	3.7	<0.01	Cloudy	SE	1.3
West Gate	2013/6/17 17:50	3.7	<0.01	Cloudy	SSE	1.5
West Gate	2013/6/17 18:00	3.7	<0.01	Cloudy	SSE	0.7
West Gate	2013/6/17 18:10	3.7	<0.01	Cloudy	SSE	0.9
West Gate	2013/6/17 18:20	3.7	<0.01	Cloudy	SSE	0.9
West Gate	2013/6/17 18:30	3.7	<0.01	Cloudy	ESE	1.6
West Gate	2013/6/17 18:40	3.7	<0.01	Cloudy	SSE	1.0
West Gate	2013/6/17 18:50	3.7	<0.01	Cloudy	SSE	0.8
West Gate	2013/6/17 19:00	3.7	<0.01	Cloudy	-	CALM
West Gate	2013/6/17 19:10	3.7	<0.01	Cloudy	SE	0.8
West Gate	2013/6/17 19:20	3.6	<0.01	Cloudy	ESE	1.2
West Gate	2013/6/17 19:30	3.7	<0.01	Cloudy	SE	0.7
West Gate	2013/6/17 19:40	3.7	<0.01	Cloudy	ESE	1.0
West Gate	2013/6/17 19:50	3.7	<0.01	Cloudy	ESE	1.1
West Gate	2013/6/17 20:00	3.7	<0.01	Cloudy	ESE	1.2
West Gate	2013/6/17 20:10	3.7	<0.01	Cloudy	E	0.9
West Gate	2013/6/17 20:20	3.6	<0.01	Cloudy	S	0.7
West Gate	2013/6/17 20:30	3.6	<0.01	Cloudy	SE	0.8
West Gate	2013/6/17 20:40	3.7	<0.01	Cloudy	SSE	1.3
West Gate	2013/6/17 20:50	3.7	<0.01	Cloudy	S	1.2
West Gate	2013/6/17 21:00	3.7	<0.01	Cloudy	S	1.5
West Gate	2013/6/17 21:10	3.7	<0.01	Cloudy	SSW	1.5
West Gate	2013/6/17 21:20	3.7	<0.01	Cloudy	S	1.0
West Gate	2013/6/17 21:30	3.7	<0.01	Cloudy	S	0.9
West Gate	2013/6/17 21:40	3.6	<0.01	Cloudy	SSE	1.0
West Gate	2013/6/17 21:50	3.7	<0.01	Cloudy	SSE	1.4
West Gate	2013/6/17 22:00	3.7	<0.01	Cloudy	S	1.2
West Gate	2013/6/17 22:10	3.7	<0.01	Cloudy	SSW	1.8
West Gate	2013/6/17 22:20	3.7	<0.01	Cloudy	SSW	1.4
West Gate	2013/6/17 22:30	3.6	<0.01	Cloudy	SSW	1.6
West Gate	2013/6/17 22:40	3.6	<0.01	Cloudy	S	1.1
West Gate	2013/6/17 22:50	3.7	<0.01	Cloudy	S	1.4
West Gate	2013/6/17 23:00	3.7	<0.01	Cloudy	S	1.5
West Gate	2013/6/17 23:10	3.7	<0.01	Cloudy	S	1.5
West Gate	2013/6/17 23:20	3.7	<0.01	Cloudy	SSE	1.7
West Gate	2013/6/17 23:30	3.7	<0.01	Cloudy	SSE	1.5
West Gate	2013/6/17 23:40	3.6	<0.01	Cloudy	S	1.7
West Gate	2013/6/17 23:50	3.7	<0.01	Cloudy	SSE	1.6

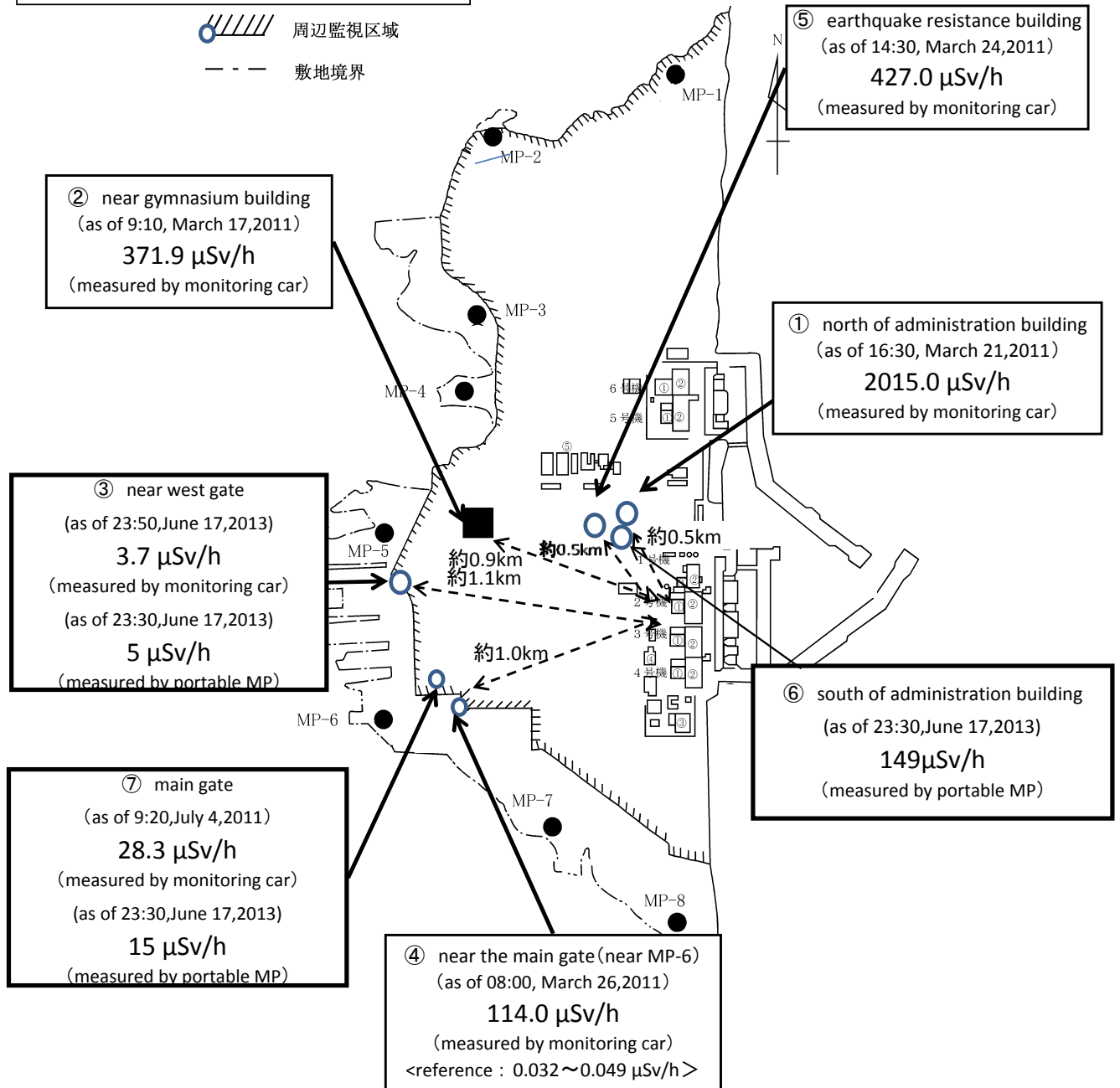
Fukushima Daiichi Nuclear Power Plant

2013/6/17

as of 23:50

周辺監視区域 : supervised outside area
敷地境界 : site boundary

 周辺監視区域
 敷地境界



※Reference data indicate the normal fluctuation range of airborne radiation rate.