

Fixed point Monitoring Status by Temporary Monitoring Post at Fukushima Daiichi Nuclear Power Station

*The measurement data of the west gate is obtained by alternative survey equipment due to the failure of the measurement equipment (4/23 7:00 ~ 4/24 18:30).

Date	Radiation Dose Rate (μ Sv/h) At the Main Buiding	Radiation Dose Rate (μ Sv/h) At the Main Gate	Radiation Dose Rate (μ Sv/h) At the West Gate
2013/4/24 0:00	167	18	5
2013/4/24 0:30	167	18	5
2013/4/24 1:00	167	18	5
2013/4/24 1:30	167	18	5
2013/4/24 2:00	167	18	5
2013/4/24 2:30	168	18	5
2013/4/24 3:00	167	18	5
2013/4/24 3:30	168	18	5
2013/4/24 4:00	168	18	5
2013/4/24 4:30	167	18	5
2013/4/24 5:00	167	18	5
2013/4/24 5:30	168	18	5
2013/4/24 6:00	168	18	5
2013/4/24 6:30	168	18	6
2013/4/24 7:00	168	18	5
2013/4/24 7:30	168	18	5
2013/4/24 8:00	168	18	5
2013/4/24 8:30	168	18	5
2013/4/24 9:00	169	18	5
2013/4/24 9:30	169	18	6
2013/4/24 10:00	168	18	5
2013/4/24 10:30	169	18	5
2013/4/24 11:00	169	18	5
2013/4/24 11:30	168	18	5
2013/4/24 12:00	166	18	5
2013/4/24 12:30	166	18	5
2013/4/24 13:00	165	18	5
2013/4/24 13:30	164	18	5
2013/4/24 14:00	163	18	5
2013/4/24 14:30	163	17	5
2013/4/24 15:00	163	17	5
2013/4/24 15:30	168	17	5
2013/4/24 16:00	162	17	5
2013/4/24 16:30	162	17	5
2013/4/24 17:00	163	17	5
2013/4/24 17:30	163	17	5
2013/4/24 18:00	162	17	5
2013/4/24 18:30	161	17	5
2013/4/24 19:00	161	17	5
2013/4/24 19:30	161	17	5
2013/4/24 20:00	161	17	5
2013/4/24 20:30	161	17	5
2013/4/24 21:00	162	17	5
2013/4/24 21:30	161	17	5
2013/4/24 22:00	161	17	5
2013/4/24 22:30	161	17	5
2013/4/24 23:00	161	17	5
2013/4/24 23:30	161	17	5

Monitoring data by a monitoring car* at Fukushima Daiichi Nuclear Power Station (μ Sv/h)

* The data from monitoring car may deficit as the vehicle may change monitoring point.

*About the direction of the wind and the wind velocity,we are measuring with the weather observation meter of the 10m higher .

*"-": the wind velocity is below 0.5m/s.



Measuring Point	Measurement Date	γ Ray	Neutron Ray	Weather	Wind Direction	Wind Velocity (m/s)
West Gate	2013/4/24 0:00	4.0	<0.01	Fine	-	CALM
West Gate	2013/4/24 0:10	4.0	<0.01	Fine	SSW	1.3
West Gate	2013/4/24 0:20	4.0	<0.01	Fine	SW	1.4
West Gate	2013/4/24 0:30	3.9	<0.01	Fine	WSW	1.7
West Gate	2013/4/24 0:40	4.0	<0.01	Fine	WSW	1.2
West Gate	2013/4/24 0:50	3.9	<0.01	Fine	-	CALM
West Gate	2013/4/24 1:00	4.0	<0.01	Fine	S	0.8
West Gate	2013/4/24 1:10	4.0	<0.01	Fine	SW	1.6
West Gate	2013/4/24 1:20	4.0	<0.01	Fine	SW	1.5
West Gate	2013/4/24 1:30	4.0	<0.01	Fine	WSW	1.3
West Gate	2013/4/24 1:40	4.0	<0.01	Fine	WSW	0.9
West Gate	2013/4/24 1:50	4.0	<0.01	Fine	WSW	0.9
West Gate	2013/4/24 2:00	4.0	<0.01	Fine	WSW	0.6
West Gate	2013/4/24 2:10	4.0	<0.01	Fine	-	CALM
West Gate	2013/4/24 2:20	4.0	<0.01	Fine	NNW	1.2
West Gate	2013/4/24 2:30	4.0	<0.01	Fine	NW	1.3
West Gate	2013/4/24 2:40	4.0	<0.01	Fine	WNW	0.9
West Gate	2013/4/24 2:50	4.0	<0.01	Fine	WNW	0.6
West Gate	2013/4/24 3:00	4.0	<0.01	Fine	NW	0.7
West Gate	2013/4/24 3:10	4.0	<0.01	Fine	NNW	0.7
West Gate	2013/4/24 3:20	3.9	<0.01	Fine	NW	0.6
West Gate	2013/4/24 3:30	4.0	<0.01	Fine	NW	1.8
West Gate	2013/4/24 3:40	3.9	<0.01	Fine	N	1.4
West Gate	2013/4/24 3:50	4.0	<0.01	Fine	NNW	2.0
West Gate	2013/4/24 4:00	3.9	<0.01	Fine	NNW	2.0
West Gate	2013/4/24 4:10	4.0	<0.01	Fine	NNW	2.1
West Gate	2013/4/24 4:20	4.0	<0.01	Fine	NW	1.9
West Gate	2013/4/24 4:30	4.0	<0.01	Fine	-	CALM
West Gate	2013/4/24 4:40	4.0	<0.01	Fine	NW	1.0
West Gate	2013/4/24 4:50	4.0	<0.01	Fine	WNW	0.9
West Gate	2013/4/24 5:00	4.0	<0.01	Fine	WNW	0.8
West Gate	2013/4/24 5:10	4.0	<0.01	Fine	W	1.3
West Gate	2013/4/24 5:20	4.0	<0.01	Fine	W	1.1
West Gate	2013/4/24 5:30	3.9	<0.01	Fine	NW	1.2
West Gate	2013/4/24 5:40	3.9	<0.01	Fine	NW	0.8
West Gate	2013/4/24 5:50	3.9	<0.01	Fine	SE	0.8
West Gate	2013/4/24 6:00	3.9	<0.01	Fine	SE	0.5
West Gate	2013/4/24 6:10	4.0	<0.01	Cloudy	NW	0.8
West Gate	2013/4/24 6:20	3.9	<0.01	Cloudy	NW	1.3
West Gate	2013/4/24 6:30	4.0	<0.01	Rain	NNW	1.4
West Gate	2013/4/24 6:40	4.0	<0.01	Rain	NNW	1.2
West Gate	2013/4/24 6:50	4.0	<0.01	Cloudy	-	CALM
West Gate	2013/4/24 7:00	3.9	<0.01	Cloudy	ESE	0.6
West Gate	2013/4/24 7:10	4.0	<0.01	Fine	ESE	1.5
West Gate	2013/4/24 7:20	4.0	<0.01	Fine	ESE	1.6
West Gate	2013/4/24 7:30	4.0	<0.01	Fine	E	1.5
West Gate	2013/4/24 7:40	4.0	<0.01	Fine	ESE	1.3
West Gate	2013/4/24 7:50	4.0	<0.01	Fine	ESE	1.9
West Gate	2013/4/24 8:00	4.1	<0.01	Fine	SSE	1.9
West Gate	2013/4/24 8:10	4.1	<0.01	Cloudy	SE	2.0
West Gate	2013/4/24 8:20	4.1	<0.01	Cloudy	SE	2.3
West Gate	2013/4/24 8:30	4.1	<0.01	Cloudy	SE	2.4
West Gate	2013/4/24 8:40	4.1	<0.01	Cloudy	S	4.0
West Gate	2013/4/24 8:50	4.1	<0.01	Cloudy	S	5.8
West Gate	2013/4/24 9:00	4.0	<0.01	Cloudy	S	6.8
West Gate	2013/4/24 9:10	4.1	<0.01	Cloudy	S	6.1
West Gate	2013/4/24 9:20	4.1	<0.01	Rain	S	4.2
West Gate	2013/4/24 9:30	4.1	<0.01	Rain	SSE	4.5
West Gate	2013/4/24 9:40	4.0	<0.01	Cloudy	SSE	4.5
West Gate	2013/4/24 9:50	4.0	<0.01	Rain	S	5.9
West Gate	2013/4/24 10:00	4.0	<0.01	Rain	SSW	7.2
West Gate	2013/4/24 10:10	4.0	<0.01	Rain	SSW	7.9
West Gate	2013/4/24 10:20	4.0	<0.01	Rain	S	7.5
West Gate	2013/4/24 10:30	4.0	<0.01	Rain	S	6.9
West Gate	2013/4/24 10:40	4.0	<0.01	Cloudy	SSE	4.2
West Gate	2013/4/24 10:50	4.0	<0.01	Cloudy	S	6.0
West Gate	2013/4/24 11:00	4.1	<0.01	Rain	S	6.9
West Gate	2013/4/24 11:10	4.0	<0.01	Rain	S	6.7

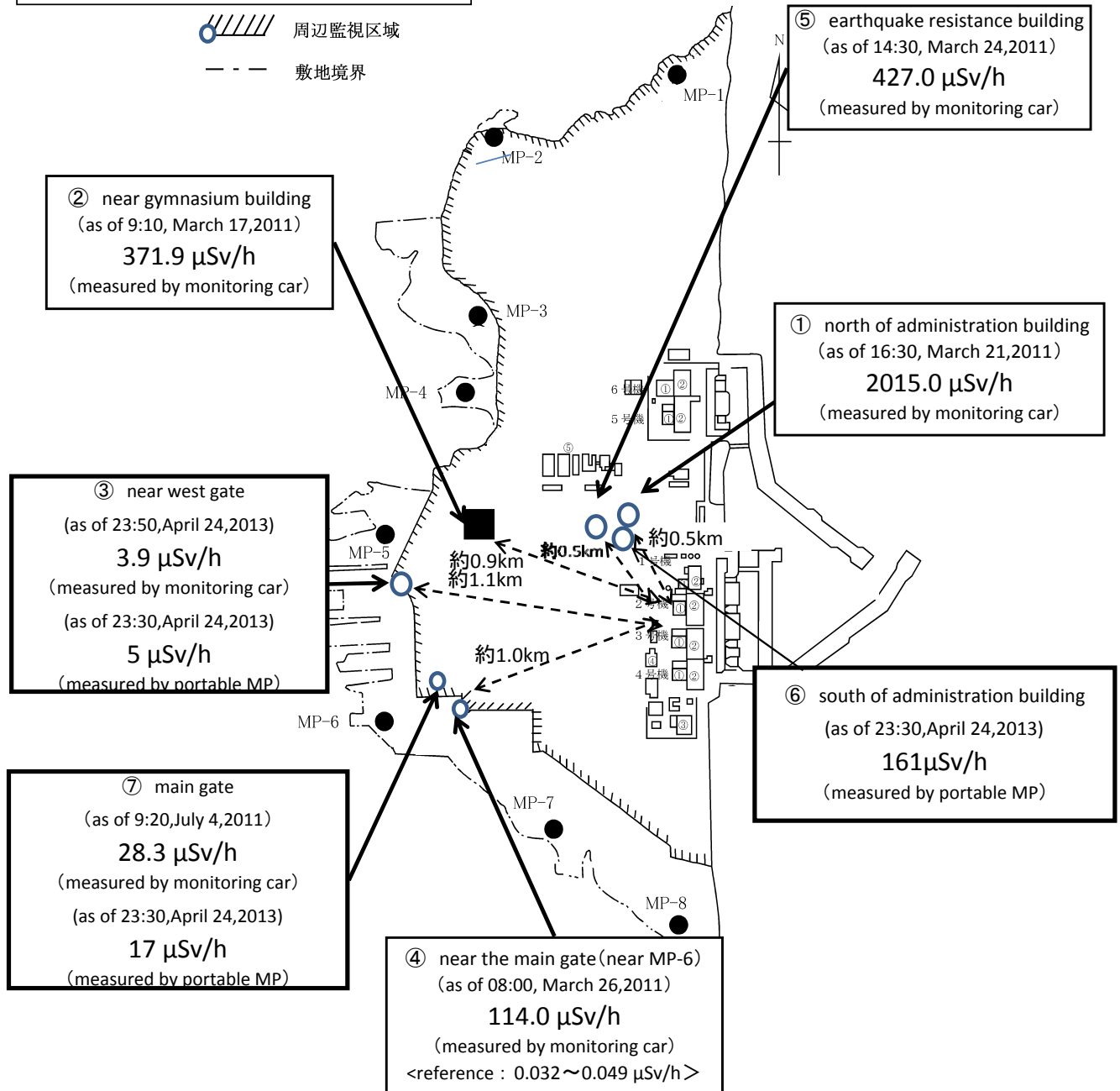
Measuring Point	Measurement Date	γ Ray	Neutron Ray	Weather	Wind Direction	Wind Velocity (m/s)
West Gate	2013/4/24 11:20	3.9	<0.01	Rain	S	7.0
West Gate	2013/4/24 11:30	3.8	<0.01	Rain	S	7.3
West Gate	2013/4/24 11:40	3.9	<0.01	Rain	S	8.5
West Gate	2013/4/24 11:50	3.9	<0.01	Rain	SSW	8.4
West Gate	2013/4/24 12:00	4.1	<0.01	Rain	SSW	9.1
West Gate	2013/4/24 12:10	4.1	<0.01	Rain	SSW	8.0
West Gate	2013/4/24 12:20	4.0	<0.01	Rain	S	6.6
West Gate	2013/4/24 12:30	4.0	<0.01	Rain	S	7.6
West Gate	2013/4/24 12:40	4.0	<0.01	Rain	S	7.6
West Gate	2013/4/24 12:50	4.0	<0.01	Rain	S	7.7
West Gate	2013/4/24 13:00	4.0	<0.01	Rain	SSW	7.6
West Gate	2013/4/24 13:10	4.0	<0.01	Rain	SSW	7.5
West Gate	2013/4/24 13:20	4.0	<0.01	Rain	SSW	7.2
West Gate	2013/4/24 13:30	4.0	<0.01	Rain	S	8.4
West Gate	2013/4/24 13:40	4.0	<0.01	Rain	S	6.7
West Gate	2013/4/24 13:50	4.0	<0.01	Rain	S	7.5
West Gate	2013/4/24 14:00	4.0	<0.01	Rain	SSW	7.8
West Gate	2013/4/24 14:10	4.0	<0.01	Rain	SSW	8.0
West Gate	2013/4/24 14:20	3.9	<0.01	Rain	SSW	7.7
West Gate	2013/4/24 14:30	3.9	<0.01	Rain	S	7.4
West Gate	2013/4/24 14:40	3.9	<0.01	Rain	SSW	7.3
West Gate	2013/4/24 14:50	4.0	<0.01	Rain	SSW	7.4
West Gate	2013/4/24 15:00	4.0	<0.01	Rain	S	6.6
West Gate	2013/4/24 15:10	3.9	<0.01	Rain	S	7.3
West Gate	2013/4/24 15:20	3.9	<0.01	Rain	S	7.9
West Gate	2013/4/24 15:30	4.0	<0.01	Rain	SSW	7.6
West Gate	2013/4/24 15:40	4.0	<0.01	Rain	S	7.0
West Gate	2013/4/24 15:50	3.9	<0.01	Rain	S	8.0
West Gate	2013/4/24 16:00	3.9	<0.01	Rain	S	8.3
West Gate	2013/4/24 16:10	4.0	<0.01	Rain	SSW	7.9
West Gate	2013/4/24 16:20	3.9	<0.01	Rain	SSW	7.4
West Gate	2013/4/24 16:30	3.9	<0.01	Rain	SSW	7.5
West Gate	2013/4/24 16:40	3.9	<0.01	Rain	SSW	7.2
West Gate	2013/4/24 16:50	3.9	<0.01	Rain	SSW	7.5
West Gate	2013/4/24 17:00	3.9	<0.01	Rain	S	7.1
West Gate	2013/4/24 17:10	4.0	<0.01	Rain	S	7.6
West Gate	2013/4/24 17:20	3.9	<0.01	Rain	S	7.8
West Gate	2013/4/24 17:30	3.9	<0.01	Rain	S	7.1
West Gate	2013/4/24 17:40	3.9	<0.01	Rain	SSW	7.2
West Gate	2013/4/24 17:50	4.0	<0.01	Rain	SSW	7.4
West Gate	2013/4/24 18:00	3.9	<0.01	Rain	S	8.2
West Gate	2013/4/24 18:10	4.0	<0.01	Rain	S	8.5
West Gate	2013/4/24 18:20	4.0	<0.01	Rain	SSW	8.5
West Gate	2013/4/24 18:30	3.9	<0.01	Rain	SSW	7.7
West Gate	2013/4/24 18:40	3.9	<0.01	Rain	S	7.0
West Gate	2013/4/24 18:50	3.9	<0.01	Rain	S	6.8
West Gate	2013/4/24 19:00	3.9	<0.01	Rain	S	7.2
West Gate	2013/4/24 19:10	3.9	<0.01	Rain	S	7.5
West Gate	2013/4/24 19:20	3.9	<0.01	Rain	S	7.0
West Gate	2013/4/24 19:30	4.0	<0.01	Rain	S	6.5
West Gate	2013/4/24 19:40	3.9	<0.01	Rain	S	6.9
West Gate	2013/4/24 19:50	3.9	<0.01	Rain	S	7.2
West Gate	2013/4/24 20:00	3.9	<0.01	Rain	S	6.5
West Gate	2013/4/24 20:10	3.9	<0.01	Rain	S	5.1
West Gate	2013/4/24 20:20	3.9	<0.01	Rain	S	5.0
West Gate	2013/4/24 20:30	4.0	<0.01	Rain	S	5.2
West Gate	2013/4/24 20:40	3.9	<0.01	Rain	S	5.2
West Gate	2013/4/24 20:50	3.9	<0.01	Rain	S	4.7
West Gate	2013/4/24 21:00	3.9	<0.01	Rain	S	3.7
West Gate	2013/4/24 21:10	4.0	<0.01	Rain	SSE	3.2
West Gate	2013/4/24 21:20	4.0	<0.01	Rain	S	3.8
West Gate	2013/4/24 21:30	3.9	<0.01	Rain	S	4.2
West Gate	2013/4/24 21:40	3.9	<0.01	Rain	S	4.2
West Gate	2013/4/24 21:50	3.9	<0.01	Rain	S	4.2
West Gate	2013/4/24 22:00	3.9	<0.01	Rain	S	3.2
West Gate	2013/4/24 22:10	3.9	<0.01	Rain	S	4.1
West Gate	2013/4/24 22:20	3.9	<0.01	Rain	S	4.7
West Gate	2013/4/24 22:30	3.9	<0.01	Rain	S	3.9
West Gate	2013/4/24 22:40	3.9	<0.01	Rain	S	4.0
West Gate	2013/4/24 22:50	3.9	<0.01	Rain	S	3.5
West Gate	2013/4/24 23:00	3.9	<0.01	Rain	S	3.3
West Gate	2013/4/24 23:10	3.9	<0.01	Rain	S	3.5
West Gate	2013/4/24 23:20	3.9	<0.01	Rain	SSW	4.3
West Gate	2013/4/24 23:30	3.9	<0.01	Rain	SSW	4.2
West Gate	2013/4/24 23:40	3.9	<0.01	Rain	S	4.0
West Gate	2013/4/24 23:50	3.9	<0.01	Rain	SSW	3.0

Fukushima Daiichi Nuclear Power Plant

2013/4/24
as of 23:50

周辺監視区域 : supervised outside area
敷地境界 : site boundary

 周辺監視区域
 敷地境界



※Reference data indicate the normal fluctuation range of airborne radiation rate.