

Fixed point Monitoring Status by Temporary Monitoring Post at Fukushima Daiichi Nuclear Power Station

*The measurement data of the west gate is obtained by alternative survey equipment due to the failure of the measurement equipment (4/20 15:30~).

Date	Radiation Dose Rate (μ Sv/h) At the Main Buiding	Radiation Dose Rate (μ Sv/h) At the Main Gate	Radiation Dose Rate (μ Sv/h) At the West Gate
2013/4/21 0:00	162	17	5
2013/4/21 0:30	162	17	5
2013/4/21 1:00	162	17	5
2013/4/21 1:30	162	17	5
2013/4/21 2:00	162	17	5
2013/4/21 2:30	162	17	5
2013/4/21 3:00	161	17	5
2013/4/21 3:30	161	17	5
2013/4/21 4:00	160	17	5
2013/4/21 4:30	160	17	5
2013/4/21 5:00	160	17	5
2013/4/21 5:30	162	17	5
2013/4/21 6:00	161	17	5
2013/4/21 6:30	160	17	5
2013/4/21 7:00	160	17	5
2013/4/21 7:30	160	17	5
2013/4/21 8:00	160	17	5
2013/4/21 8:30	159	17	5
2013/4/21 9:00	159	16	5
2013/4/21 9:30	157	16	5
2013/4/21 10:00	156	16	5
2013/4/21 10:30	155	16	5
2013/4/21 11:00	155	15	5
2013/4/21 11:30	156	16	5
2013/4/21 12:00	159	16	5
2013/4/21 12:30	160	16	5
2013/4/21 13:00	160	17	5
2013/4/21 13:30	161	17	5
2013/4/21 14:00	161	17	5
2013/4/21 14:30	162	17	5
2013/4/21 15:00	163	17	5
2013/4/21 15:30	163	17	5
2013/4/21 16:00	163	17	5
2013/4/21 16:30	163	17	5
2013/4/21 17:00	163	17	5
2013/4/21 17:30	162	17	5
2013/4/21 18:00	161	17	5
2013/4/21 18:30	162	17	5
2013/4/21 19:00	161	17	6
2013/4/21 19:30	162	17	6
2013/4/21 20:00	163	17	5
2013/4/21 20:30	164	18	5
2013/4/21 21:00	163	17	5
2013/4/21 21:30	164	17	5
2013/4/21 22:00	163	17	5
2013/4/21 22:30	163	17	5
2013/4/21 23:00	164	17	5
2013/4/21 23:30	165	17	5

Monitoring data by a monitoring car* at Fukushima Daiichi Nuclear Power Station (μ Sv/h)

* The data from monitoring car may deficit as the vehicle may change monitoring point.

*About the direction of the wind and the wind velocity,we are measuring with the weather observation meter of the 10m higher .

*"-": the wind velocity is below 0.5m/s.



Measuring Point	Measurement Date	γ Ray	Neutron Ray	Weather	Wind Direction	Wind Velocity (m/s)
West Gate	2013/4/21 0:00	3.8	<0.01	Rain	SE	2.0
West Gate	2013/4/21 0:10	3.8	<0.01	Rain	SE	2.0
West Gate	2013/4/21 0:20	3.8	<0.01	Rain	SSE	1.3
West Gate	2013/4/21 0:30	3.9	<0.01	Rain	SSE	1.6
West Gate	2013/4/21 0:40	3.9	<0.01	Rain	SE	2.2
West Gate	2013/4/21 0:50	3.8	<0.01	Rain	SE	1.5
West Gate	2013/4/21 1:00	3.9	<0.01	Rain	ESE	1.6
West Gate	2013/4/21 1:10	3.8	<0.01	Rain	E	1.8
West Gate	2013/4/21 1:20	3.8	<0.01	Rain	ENE	1.5
West Gate	2013/4/21 1:30	3.8	<0.01	Rain	ENE	2.1
West Gate	2013/4/21 1:40	3.8	<0.01	Rain	ENE	2.1
West Gate	2013/4/21 1:50	3.8	<0.01	Rain	ENE	2.8
West Gate	2013/4/21 2:00	3.8	<0.01	Rain	NE	2.9
West Gate	2013/4/21 2:10	3.8	<0.01	Rain	NE	2.1
West Gate	2013/4/21 2:20	3.8	<0.01	Rain	NNE	2.1
West Gate	2013/4/21 2:30	3.8	<0.01	Rain	N	1.7
West Gate	2013/4/21 2:40	3.8	<0.01	Rain	N	2.3
West Gate	2013/4/21 2:50	3.8	<0.01	Rain	NNE	2.3
West Gate	2013/4/21 3:00	3.8	<0.01	Rain	NW	1.5
West Gate	2013/4/21 3:10	3.8	<0.01	Rain	NNW	1.4
West Gate	2013/4/21 3:20	3.8	<0.01	Rain	NW	1.0
West Gate	2013/4/21 3:30	3.8	<0.01	Rain	N	1.4
West Gate	2013/4/21 3:40	3.8	<0.01	Rain	NNW	1.6
West Gate	2013/4/21 3:50	3.8	<0.01	Rain	NNW	1.9
West Gate	2013/4/21 4:00	3.8	<0.01	Rain	NNW	1.7
West Gate	2013/4/21 4:10	3.8	<0.01	Rain	NNW	1.6
West Gate	2013/4/21 4:20	3.8	<0.01	Rain	NW	2.7
West Gate	2013/4/21 4:30	3.8	<0.01	Rain	NW	3.1
West Gate	2013/4/21 4:40	3.8	<0.01	Rain	NW	2.8
West Gate	2013/4/21 4:50	3.8	<0.01	Rain	NW	3.1
West Gate	2013/4/21 5:00	3.8	<0.01	Rain	NW	3.3
West Gate	2013/4/21 5:10	3.8	<0.01	Rain	NW	3.1
West Gate	2013/4/21 5:20	3.8	<0.01	Rain	NW	3.0
West Gate	2013/4/21 5:30	3.8	<0.01	Rain	NW	3.0
West Gate	2013/4/21 5:40	3.8	<0.01	Rain	NW	3.1
West Gate	2013/4/21 5:50	3.8	<0.01	Rain	NW	3.0
West Gate	2013/4/21 6:00	3.8	<0.01	Rain	NW	3.1
West Gate	2013/4/21 6:10	3.8	<0.01	Rain	NNW	3.4
West Gate	2013/4/21 6:20	3.8	<0.01	Rain	NW	3.2
West Gate	2013/4/21 6:30	3.8	<0.01	Rain	NW	3.5
West Gate	2013/4/21 6:40	3.8	<0.01	Rain	NNW	3.7
West Gate	2013/4/21 6:50	3.8	<0.01	Rain	NW	3.7
West Gate	2013/4/21 7:00	3.8	<0.01	Rain	NW	3.9
West Gate	2013/4/21 7:10	3.8	<0.01	Rain	NW	4.2
West Gate	2013/4/21 7:20	3.8	<0.01	Rain	NW	4.9
West Gate	2013/4/21 7:30	3.8	<0.01	Rain	NW	4.7
West Gate	2013/4/21 7:40	3.8	<0.01	Rain	NW	4.8
West Gate	2013/4/21 7:50	3.8	<0.01	Snow	NW	4.0
West Gate	2013/4/21 8:00	3.8	<0.01	Snow	NW	4.4
West Gate	2013/4/21 8:10	3.8	<0.01	Snow	NW	4.9
West Gate	2013/4/21 8:20	3.8	<0.01	Snow	NW	5.9
West Gate	2013/4/21 8:30	3.8	<0.01	Rain	NW	4.7
West Gate	2013/4/21 8:40	3.7	<0.01	Rain	NW	4.6
West Gate	2013/4/21 8:50	3.7	<0.01	Rain	NW	4.7
West Gate	2013/4/21 9:00	3.7	<0.01	Rain	NW	4.8
West Gate	2013/4/21 9:10	3.7	<0.01	Rain	NW	4.2
West Gate	2013/4/21 9:20	3.7	<0.01	Rain	NW	4.7
West Gate	2013/4/21 9:30	3.6	<0.01	Rain	NNW	4.9
West Gate	2013/4/21 9:40	3.6	<0.01	Rain	NW	5.1
West Gate	2013/4/21 9:50	3.6	<0.01	Rain	NW	4.8
West Gate	2013/4/21 10:00	3.6	<0.01	Rain	NW	5.1
West Gate	2013/4/21 10:10	3.6	<0.01	Rain	NW	4.6
West Gate	2013/4/21 10:20	3.6	<0.01	Rain	NW	4.7
West Gate	2013/4/21 10:30	3.6	<0.01	Rain	NW	4.6
West Gate	2013/4/21 10:40	3.6	<0.01	Rain	NW	4.7
West Gate	2013/4/21 10:50	3.6	<0.01	Rain	NW	5.7
West Gate	2013/4/21 11:00	3.6	<0.01	Rain	NW	4.9
West Gate	2013/4/21 11:10	3.6	<0.01	Rain	NW	4.3

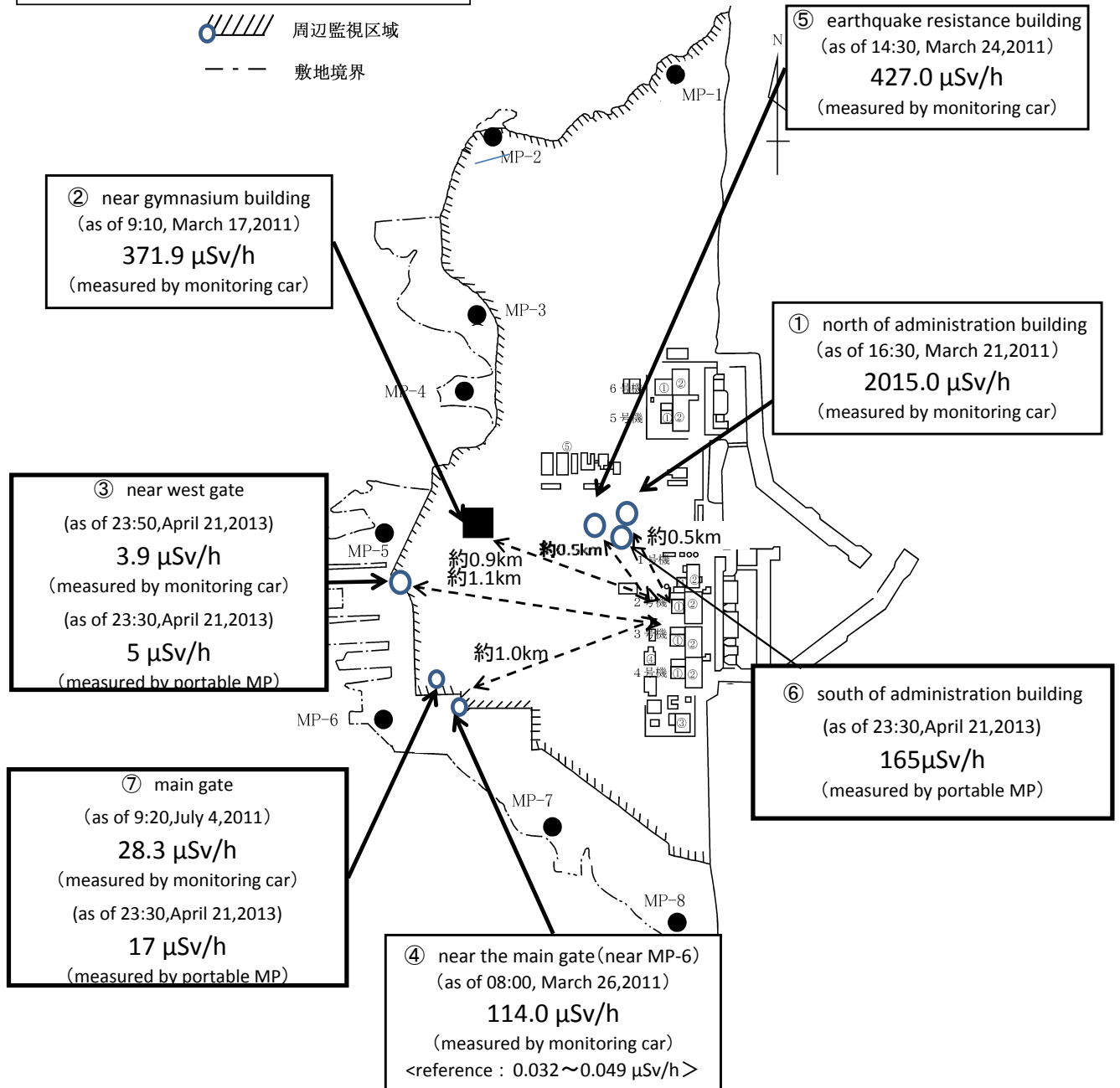
Measuring Point	Measurement Date	γ Ray	Neutron Ray	Weather	Wind Direction	Wind Velocity (m/s)
West Gate	2013/4/21 11:20	3.6	<0.01	Rain	NW	4.4
West Gate	2013/4/21 11:30	3.6	<0.01	Rain	NW	4.7
West Gate	2013/4/21 11:40	3.6	<0.01	Rain	NW	4.3
West Gate	2013/4/21 11:50	3.6	<0.01	Rain	NW	4.3
West Gate	2013/4/21 12:00	3.6	<0.01	Rain	NNW	4.4
West Gate	2013/4/21 12:10	3.6	<0.01	Rain	NW	5.3
West Gate	2013/4/21 12:20	3.7	<0.01	Rain	NNW	4.6
West Gate	2013/4/21 12:30	3.7	<0.01	Rain	NNW	5.4
West Gate	2013/4/21 12:40	3.7	<0.01	Rain	NNW	5.1
West Gate	2013/4/21 12:50	3.8	<0.01	Rain	NW	5.1
West Gate	2013/4/21 13:00	3.7	<0.01	Rain	NW	4.0
West Gate	2013/4/21 13:10	3.8	<0.01	Rain	NW	4.3
West Gate	2013/4/21 13:20	3.8	<0.01	Rain	NW	4.2
West Gate	2013/4/21 13:30	3.8	<0.01	Cloudy	NW	3.3
West Gate	2013/4/21 13:40	3.8	<0.01	Cloudy	NNW	3.2
West Gate	2013/4/21 13:50	3.9	<0.01	Cloudy	NNW	3.5
West Gate	2013/4/21 14:00	3.9	<0.01	Cloudy	NNW	4.1
West Gate	2013/4/21 14:10	3.9	<0.01	Cloudy	NNW	3.3
West Gate	2013/4/21 14:20	3.9	<0.01	Cloudy	N	3.6
West Gate	2013/4/21 14:30	3.9	<0.01	Cloudy	N	4.5
West Gate	2013/4/21 14:40	3.9	<0.01	Cloudy	N	4.0
West Gate	2013/4/21 14:50	3.9	<0.01	Cloudy	NNW	4.2
West Gate	2013/4/21 15:00	3.9	<0.01	Cloudy	N	4.3
West Gate	2013/4/21 15:10	3.9	<0.01	Cloudy	NNW	4.5
West Gate	2013/4/21 15:20	3.9	<0.01	Cloudy	N	4.2
West Gate	2013/4/21 15:30	3.9	<0.01	Cloudy	N	3.2
West Gate	2013/4/21 15:40	3.9	<0.01	Cloudy	N	3.6
West Gate	2013/4/21 15:50	3.9	<0.01	Cloudy	N	3.4
West Gate	2013/4/21 16:00	3.9	<0.01	Cloudy	N	3.4
West Gate	2013/4/21 16:10	3.9	<0.01	Cloudy	N	3.5
West Gate	2013/4/21 16:20	3.9	<0.01	Cloudy	N	2.6
West Gate	2013/4/21 16:30	3.9	<0.01	Cloudy	N	2.8
West Gate	2013/4/21 16:40	3.9	<0.01	Cloudy	N	3.1
West Gate	2013/4/21 16:50	3.9	<0.01	Cloudy	NNW	3.1
West Gate	2013/4/21 17:00	3.9	<0.01	Cloudy	NNW	3.4
West Gate	2013/4/21 17:10	3.9	<0.01	Fine	NNW	3.1
West Gate	2013/4/21 17:20	3.9	<0.01	Fine	N	2.8
West Gate	2013/4/21 17:30	3.9	<0.01	Fine	N	2.4
West Gate	2013/4/21 17:40	3.9	<0.01	Fine	N	2.9
West Gate	2013/4/21 17:50	3.9	<0.01	Fine	N	3.2
West Gate	2013/4/21 18:00	3.9	<0.01	Fine	NNW	4.7
West Gate	2013/4/21 18:10	3.9	<0.01	Fine	NNW	4.0
West Gate	2013/4/21 18:20	3.9	<0.01	Fine	NNW	4.4
West Gate	2013/4/21 18:30	3.9	<0.01	Fine	NNW	3.7
West Gate	2013/4/21 18:40	3.9	<0.01	Fine	NNW	3.7
West Gate	2013/4/21 18:50	3.9	<0.01	Fine	NNW	3.0
West Gate	2013/4/21 19:00	3.9	<0.01	Fine	NNW	2.9
West Gate	2013/4/21 19:10	3.9	<0.01	Fine	NNW	3.0
West Gate	2013/4/21 19:20	3.9	<0.01	Fine	N	3.3
West Gate	2013/4/21 19:30	3.9	<0.01	Fine	N	2.9
West Gate	2013/4/21 19:40	3.9	<0.01	Fine	NNW	2.3
West Gate	2013/4/21 19:50	3.9	<0.01	Fine	NNW	2.8
West Gate	2013/4/21 20:00	3.9	<0.01	Fine	NW	2.6
West Gate	2013/4/21 20:10	3.9	<0.01	Fine	WNW	2.1
West Gate	2013/4/21 20:20	3.9	<0.01	Fine	WNW	2.2
West Gate	2013/4/21 20:30	3.9	<0.01	Fine	WNW	2.2
West Gate	2013/4/21 20:40	3.9	<0.01	Fine	WNW	1.5
West Gate	2013/4/21 20:50	3.9	<0.01	Fine	WNW	2.2
West Gate	2013/4/21 21:00	3.9	<0.01	Fine	NW	2.6
West Gate	2013/4/21 21:10	3.9	<0.01	Fine	NW	2.6
West Gate	2013/4/21 21:20	3.9	<0.01	Fine	NW	3.3
West Gate	2013/4/21 21:30	3.9	<0.01	Fine	NW	3.3
West Gate	2013/4/21 21:40	3.9	<0.01	Fine	NW	3.4
West Gate	2013/4/21 21:50	3.9	<0.01	Fine	NW	3.4
West Gate	2013/4/21 22:00	3.9	<0.01	Fine	N	3.8
West Gate	2013/4/21 22:10	3.9	<0.01	Fine	NNW	4.6
West Gate	2013/4/21 22:20	3.9	<0.01	Fine	NNW	3.7
West Gate	2013/4/21 22:30	3.9	<0.01	Fine	NNW	4.1
West Gate	2013/4/21 22:40	3.9	<0.01	Fine	NW	4.2
West Gate	2013/4/21 22:50	3.9	<0.01	Fine	NW	3.8
West Gate	2013/4/21 23:00	3.9	<0.01	Fine	NW	4.5
West Gate	2013/4/21 23:10	3.9	<0.01	Fine	NNW	2.9
West Gate	2013/4/21 23:20	3.9	<0.01	Fine	NNW	2.7
West Gate	2013/4/21 23:30	3.9	<0.01	Fine	NNW	3.4
West Gate	2013/4/21 23:40	3.9	<0.01	Fine	NW	3.9
West Gate	2013/4/21 23:50	3.9	<0.01	Fine	NNW	3.0

Fukushima Daiichi Nuclear Power Plant

2013/4/21
as of 23:50

周辺監視区域 : supervised outside area
敷地境界 : site boundary

 周辺監視区域
 敷地境界



※Reference data indicate the normal fluctuation range of airborne radiation rate.