

Fixed point Monitoring Status by Temporary Monitoring Post at Fukushima Daiichi Nuclear Power Station

Date	Radiation Dose Rate (μ Sv/h) At the Main Buiding	Radiation Dose Rate (μ Sv/h) At the Main Gate	Radiation Dose Rate (μ Sv/h) At the West Gate
2013/4/3 0:00	165	17	6
2013/4/3 0:30	162	17	6
2013/4/3 1:00	163	17	6
2013/4/3 1:30	163	17	6
2013/4/3 2:00	163	17	6
2013/4/3 2:30	161	17	6
2013/4/3 3:00	161	17	6
2013/4/3 3:30	163	17	6
2013/4/3 4:00	164	17	6
2013/4/3 4:30	165	17	6
2013/4/3 5:00	162	17	6
2013/4/3 5:30	161	17	6
2013/4/3 6:00	161	17	6
2013/4/3 6:30	161	17	6
2013/4/3 7:00	160	17	6
2013/4/3 7:30	161	17	5
2013/4/3 8:00	160	17	6
2013/4/3 8:30	160	17	6
2013/4/3 9:00	160	17	5
2013/4/3 9:30	160	17	6
2013/4/3 10:00	148	17	6
2013/4/3 10:30	150	17	6
2013/4/3 11:00	159	17	6
2013/4/3 11:30	159	17	5
2013/4/3 12:00	159	17	5
2013/4/3 12:30	158	17	5
2013/4/3 13:00	157	16	5
2013/4/3 13:30	157	16	5
2013/4/3 14:00	157	16	5
2013/4/3 14:30	157	16	5
2013/4/3 15:00	158	16	5
2013/4/3 15:30	158	16	5
2013/4/3 16:00	158	16	5
2013/4/3 16:30	158	16	5
2013/4/3 17:00	159	17	6
2013/4/3 17:30	160	17	6
2013/4/3 18:00	160	17	6
2013/4/3 18:30	161	17	6
2013/4/3 19:00	161	17	6
2013/4/3 19:30	161	17	6
2013/4/3 20:00	162	17	6
2013/4/3 20:30	163	17	6
2013/4/3 21:00	162	17	6
2013/4/3 21:30	163	17	6
2013/4/3 22:00	163	17	6
2013/4/3 22:30	162	17	6
2013/4/3 23:00	162	17	6
2013/4/3 23:30	163	17	6

Monitoring data by a monitoring car* at Fukushima Daiichi Nuclear Power Station (μ Sv/h)

* The data from monitoring car may deficit as the vehicle may change monitoring point.

*About the direction of the wind and the wind velocity,we are measuring with the weather observation meter of the 10m higher .

*"-": the wind velocity is below 0.5m/s.



Measuring Point	Measurement Date	γ Ray	Neutron Ray	Weather	Wind Direction	Wind Velocity (m/s)
West Gate	2013/4/3 0:00	3.9	<0.01	Rain	NW	2.4
West Gate	2013/4/3 0:10	3.9	<0.01	Rain	NW	2.2
West Gate	2013/4/3 0:20	3.9	<0.01	Rain	NW	2.2
West Gate	2013/4/3 0:30	3.9	<0.01	Rain	NW	1.7
West Gate	2013/4/3 0:40	3.9	<0.01	Rain	NNW	1.8
West Gate	2013/4/3 0:50	3.9	<0.01	Rain	NNW	2.7
West Gate	2013/4/3 1:00	3.9	<0.01	Rain	NW	2.4
West Gate	2013/4/3 1:10	3.9	<0.01	Rain	NW	2.6
West Gate	2013/4/3 1:20	3.9	<0.01	Rain	NW	1.9
West Gate	2013/4/3 1:30	3.9	<0.01	Rain	NW	2.6
West Gate	2013/4/3 1:40	3.9	<0.01	Rain	NNW	2.3
West Gate	2013/4/3 1:50	3.9	<0.01	Rain	NW	2.6
West Gate	2013/4/3 2:00	3.9	<0.01	Rain	NW	3.0
West Gate	2013/4/3 2:10	3.9	<0.01	Rain	NNW	2.7
West Gate	2013/4/3 2:20	3.9	<0.01	Rain	NW	2.5
West Gate	2013/4/3 2:30	3.9	<0.01	Rain	NW	1.2
West Gate	2013/4/3 2:40	3.9	<0.01	Rain	NNW	2.2
West Gate	2013/4/3 2:50	3.9	<0.01	Rain	NNE	2.5
West Gate	2013/4/3 3:00	3.9	<0.01	Rain	NNE	2.5
West Gate	2013/4/3 3:10	3.9	<0.01	Rain	NNE	2.3
West Gate	2013/4/3 3:20	3.9	<0.01	Rain	NNE	2.3
West Gate	2013/4/3 3:30	3.9	<0.01	Rain	ENE	2.3
West Gate	2013/4/3 3:40	3.9	<0.01	Rain	E	2.8
West Gate	2013/4/3 3:50	3.9	<0.01	Rain	E	3.6
West Gate	2013/4/3 4:00	3.9	<0.01	Rain	E	3.8
West Gate	2013/4/3 4:10	4.0	<0.01	Rain	E	3.7
West Gate	2013/4/3 4:20	3.9	<0.01	Rain	E	3.7
West Gate	2013/4/3 4:30	3.9	<0.01	Rain	ENE	3.0
West Gate	2013/4/3 4:40	3.9	<0.01	Rain	ENE	3.6
West Gate	2013/4/3 4:50	3.9	<0.01	Rain	ENE	3.1
West Gate	2013/4/3 5:00	3.9	<0.01	Rain	ENE	3.9
West Gate	2013/4/3 5:10	3.9	<0.01	Rain	ENE	5.4
West Gate	2013/4/3 5:20	3.9	<0.01	Rain	NE	3.6
West Gate	2013/4/3 5:30	3.9	<0.01	Rain	NNE	3.7
West Gate	2013/4/3 5:40	3.9	<0.01	Rain	NNE	3.9
West Gate	2013/4/3 5:50	3.9	<0.01	Rain	NNE	4.0
West Gate	2013/4/3 6:00	3.9	<0.01	Rain	N	3.6
West Gate	2013/4/3 6:10	3.9	<0.01	Rain	N	4.1
West Gate	2013/4/3 6:20	3.8	<0.01	Rain	N	4.0
West Gate	2013/4/3 6:30	3.8	<0.01	Rain	N	4.3
West Gate	2013/4/3 6:40	3.8	<0.01	Rain	NNE	3.7
West Gate	2013/4/3 6:50	3.8	<0.01	Rain	NNE	4.4
West Gate	2013/4/3 7:00	3.9	<0.01	Rain	NNE	5.9
West Gate	2013/4/3 7:10	3.8	<0.01	Rain	NNE	5.8
West Gate	2013/4/3 7:20	3.9	<0.01	Rain	NE	5.7
West Gate	2013/4/3 7:30	3.9	<0.01	Rain	NE	6.2
West Gate	2013/4/3 7:40	3.9	<0.01	Rain	NE	6.6
West Gate	2013/4/3 7:50	3.9	<0.01	Rain	NE	5.5
West Gate	2013/4/3 8:00	3.9	<0.01	Rain	NNE	7.2
West Gate	2013/4/3 8:10	3.9	<0.01	Rain	NNE	6.1
West Gate	2013/4/3 8:20	3.8	<0.01	Rain	NNE	7.1
West Gate	2013/4/3 8:30	3.9	<0.01	Rain	NNE	6.5
West Gate	2013/4/3 8:40	3.8	<0.01	Rain	NNE	6.1
West Gate	2013/4/3 8:50	3.9	<0.01	Rain	NNE	6.3
West Gate	2013/4/3 9:00	3.9	<0.01	Rain	NE	7.3
West Gate	2013/4/3 9:10	3.9	<0.01	Rain	NE	8.0
West Gate	2013/4/3 9:20	3.8	<0.01	Rain	NE	7.8
West Gate	2013/4/3 9:30	3.8	<0.01	Rain	NE	7.6
West Gate	2013/4/3 9:40	3.8	<0.01	Rain	NE	7.1
West Gate	2013/4/3 9:50	3.8	<0.01	Rain	NNE	6.8
West Gate	2013/4/3 10:00	3.8	<0.01	Rain	NNE	6.8
West Gate	2013/4/3 10:10	3.8	<0.01	Rain	NNE	7.3
West Gate	2013/4/3 10:20	3.8	<0.01	Rain	NNE	7.6
West Gate	2013/4/3 10:30	3.8	<0.01	Rain	NNE	7.6
West Gate	2013/4/3 10:40	3.8	<0.01	Rain	NNE	7.4
West Gate	2013/4/3 10:50	3.8	<0.01	Rain	NNE	6.4
West Gate	2013/4/3 11:00	3.8	<0.01	Rain	NNE	6.5
West Gate	2013/4/3 11:10	3.8	<0.01	Rain	NNE	7.3

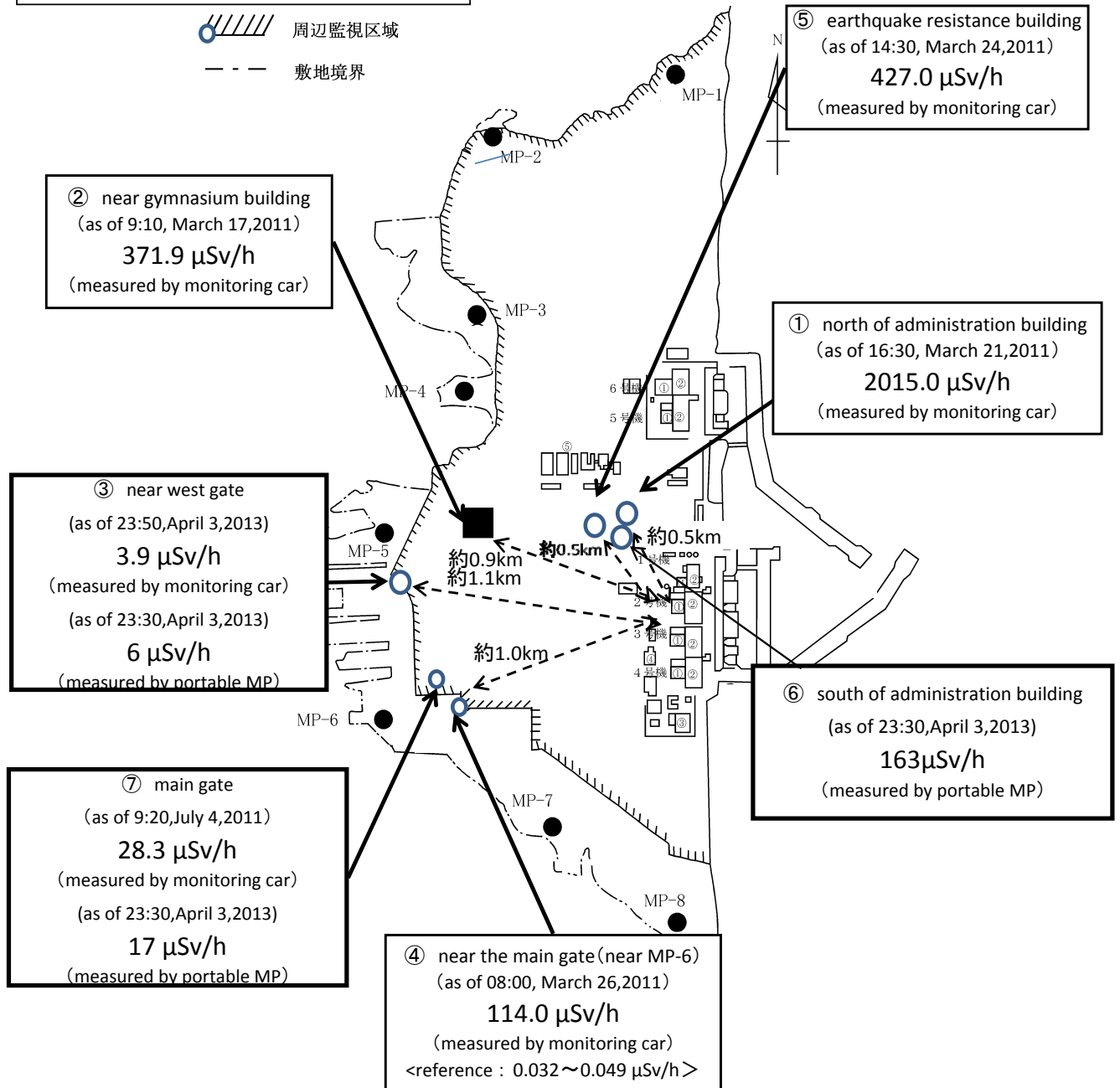
Measuring Point	Measurement Date	γ Ray	Neutron Ray	Weather	Wind Direction	Wind Velocity (m/s)
West Gate	2013/4/3 11:20	3.7	<0.01	Rain	NNE	7.1
West Gate	2013/4/3 11:30	3.8	<0.01	Rain	NNE	7.1
West Gate	2013/4/3 11:40	3.8	<0.01	Rain	N	6.9
West Gate	2013/4/3 11:50	3.8	<0.01	Rain	N	8.3
West Gate	2013/4/3 12:00	3.8	<0.01	Rain	N	8.7
West Gate	2013/4/3 12:10	3.8	<0.01	Rain	N	7.8
West Gate	2013/4/3 12:20	3.8	<0.01	Rain	N	8.1
West Gate	2013/4/3 12:30	3.8	<0.01	Rain	N	8.4
West Gate	2013/4/3 12:40	3.8	<0.01	Rain	N	7.8
West Gate	2013/4/3 12:50	3.7	<0.01	Rain	N	8.4
West Gate	2013/4/3 13:00	3.7	<0.01	Rain	N	8.6
West Gate	2013/4/3 13:10	3.7	<0.01	Rain	N	8.8
West Gate	2013/4/3 13:20	3.7	<0.01	Rain	N	7.8
West Gate	2013/4/3 13:30	3.8	<0.01	Rain	N	8.3
West Gate	2013/4/3 13:40	3.7	<0.01	Rain	N	7.7
West Gate	2013/4/3 13:50	3.7	<0.01	Rain	N	8.0
West Gate	2013/4/3 14:00	3.7	<0.01	Rain	N	8.4
West Gate	2013/4/3 14:10	3.8	<0.01	Rain	N	8.5
West Gate	2013/4/3 14:20	3.8	<0.01	Rain	N	9.1
West Gate	2013/4/3 14:30	3.8	<0.01	Rain	N	8.0
West Gate	2013/4/3 14:40	3.8	<0.01	Rain	N	7.2
West Gate	2013/4/3 14:50	3.8	<0.01	Rain	N	7.8
West Gate	2013/4/3 15:00	3.8	<0.01	Rain	N	6.9
West Gate	2013/4/3 15:10	3.8	<0.01	Rain	NNW	7.1
West Gate	2013/4/3 15:20	3.8	<0.01	Rain	NNW	7.7
West Gate	2013/4/3 15:30	3.8	<0.01	Rain	NNW	7.4
West Gate	2013/4/3 15:40	3.8	<0.01	Rain	NNW	8.2
West Gate	2013/4/3 15:50	3.8	<0.01	Rain	NNW	8.3
West Gate	2013/4/3 16:00	3.8	<0.01	Rain	NNW	8.0
West Gate	2013/4/3 16:10	3.9	<0.01	Rain	NNW	7.5
West Gate	2013/4/3 16:20	3.9	<0.01	Rain	N	7.0
West Gate	2013/4/3 16:30	3.8	<0.01	Rain	N	6.9
West Gate	2013/4/3 16:40	3.9	<0.01	Rain	NNW	6.9
West Gate	2013/4/3 16:50	3.8	<0.01	Rain	NNW	7.7
West Gate	2013/4/3 17:00	3.9	<0.01	Rain	NNW	6.4
West Gate	2013/4/3 17:10	3.9	<0.01	Rain	NNW	6.8
West Gate	2013/4/3 17:20	3.9	<0.01	Rain	NNW	7.0
West Gate	2013/4/3 17:30	3.9	<0.01	Rain	NNW	7.0
West Gate	2013/4/3 17:40	3.8	<0.01	Rain	NNW	6.0
West Gate	2013/4/3 17:50	3.9	<0.01	Rain	NNW	5.7
West Gate	2013/4/3 18:00	3.9	<0.01	Rain	NNW	5.1
West Gate	2013/4/3 18:10	3.9	<0.01	Rain	NNW	4.5
West Gate	2013/4/3 18:20	3.9	<0.01	Rain	NNW	5.9
West Gate	2013/4/3 18:30	3.9	<0.01	Cloudy	NNW	6.5
West Gate	2013/4/3 18:40	3.9	<0.01	Cloudy	NNW	6.0
West Gate	2013/4/3 18:50	3.9	<0.01	Cloudy	NNW	6.2
West Gate	2013/4/3 19:00	3.9	<0.01	Cloudy	NNW	6.2
West Gate	2013/4/3 19:10	3.9	<0.01	Cloudy	NNW	5.3
West Gate	2013/4/3 19:20	3.9	<0.01	Cloudy	N	7.3
West Gate	2013/4/3 19:30	3.9	<0.01	Cloudy	NNW	6.2
West Gate	2013/4/3 19:40	3.9	<0.01	Cloudy	NNW	5.7
West Gate	2013/4/3 19:50	3.9	<0.01	Cloudy	NNW	5.5
West Gate	2013/4/3 20:00	3.9	<0.01	Cloudy	NNW	4.8
West Gate	2013/4/3 20:10	3.9	<0.01	Fine	NNW	5.0
West Gate	2013/4/3 20:20	3.9	<0.01	Fine	NNW	4.7
West Gate	2013/4/3 20:30	3.9	<0.01	Fine	NNW	5.1
West Gate	2013/4/3 20:40	3.9	<0.01	Fine	NNW	3.8
West Gate	2013/4/3 20:50	3.9	<0.01	Fine	NNW	4.3
West Gate	2013/4/3 21:00	3.9	<0.01	Fine	NNW	4.3
West Gate	2013/4/3 21:10	3.9	<0.01	Fine	NNW	4.4
West Gate	2013/4/3 21:20	3.9	<0.01	Fine	NNW	4.5
West Gate	2013/4/3 21:30	3.9	<0.01	Fine	NNW	4.1
West Gate	2013/4/3 21:40	3.9	<0.01	Fine	NNW	3.4
West Gate	2013/4/3 21:50	3.9	<0.01	Fine	NNW	4.0
West Gate	2013/4/3 22:00	3.9	<0.01	Fine	NNW	3.7
West Gate	2013/4/3 22:10	3.9	<0.01	Fine	NNW	3.6
West Gate	2013/4/3 22:20	3.9	<0.01	Fine	NNW	3.2
West Gate	2013/4/3 22:30	3.9	<0.01	Fine	NNW	3.4
West Gate	2013/4/3 22:40	3.9	<0.01	Fine	NNW	3.0
West Gate	2013/4/3 22:50	3.9	<0.01	Fine	NNW	2.7
West Gate	2013/4/3 23:00	3.9	<0.01	Fine	NW	2.3
West Gate	2013/4/3 23:10	3.9	<0.01	Fine	NW	2.1
West Gate	2013/4/3 23:20	3.9	<0.01	Fine	NNW	2.0
West Gate	2013/4/3 23:30	3.8	<0.01	Fine	NW	1.9
West Gate	2013/4/3 23:40	3.9	<0.01	Fine	NNW	1.9
West Gate	2013/4/3 23:50	3.9	<0.01	Fine	N	2.0

Fukushima Daiichi Nuclear Power Plant

2013/4/3
as of 23:50

周辺監視区域 : supervised outside area
敷地境界 : site boundary

 周辺監視区域
 敷地境界



※Reference data indicate the normal fluctuation range of airborne radiation rate.