

Fixed point Monitoring Status by Temporary Monitoring Post at Fukushima Daiichi Nuclear Power Station

Date	Radiation Dose Rate (μ Sv/h) At the Main Buiding	Radiation Dose Rate (μ Sv/h) At the Main Gate	Radiation Dose Rate (μ Sv/h) At the West Gate
2013/3/25 0:00	176	19	6
2013/3/25 0:30	176	19	6
2013/3/25 1:00	176	19	6
2013/3/25 1:30	176	19	6
2013/3/25 2:00	177	19	6
2013/3/25 2:30	176	19	6
2013/3/25 3:00	176	19	6
2013/3/25 3:30	176	19	6
2013/3/25 4:00	176	19	6
2013/3/25 4:30	176	19	6
2013/3/25 5:00	175	19	6
2013/3/25 5:30	175	19	6
2013/3/25 6:00	175	19	6
2013/3/25 6:30	176	19	6
2013/3/25 7:00	175	19	6
2013/3/25 7:30	175	19	6
2013/3/25 8:00	176	19	6
2013/3/25 8:30	176	19	6
2013/3/25 9:00	176	19	6
2013/3/25 9:30	176	19	6
2013/3/25 10:00	175	19	6
2013/3/25 10:30	175	19	6
2013/3/25 11:00	175	19	6
2013/3/25 11:30	174	19	6
2013/3/25 12:00	173	19	6
2013/3/25 12:30	173	19	6
2013/3/25 13:00	172	19	6
2013/3/25 13:30	173	19	6
2013/3/25 14:00	173	19	6
2013/3/25 14:30	173	19	6
2013/3/25 15:00	173	19	6
2013/3/25 15:30	172	19	6
2013/3/25 16:00	173	19	6
2013/3/25 16:30	172	19	6
2013/3/25 17:00	172	19	6
2013/3/25 17:30	172	19	6
2013/3/25 18:00	173	19	6
2013/3/25 18:30	172	19	6
2013/3/25 19:00	174	19	6
2013/3/25 19:30	172	19	6
2013/3/25 20:00	173	19	6
2013/3/25 20:30	173	19	6
2013/3/25 21:00	174	19	6
2013/3/25 21:30	173	19	6
2013/3/25 22:00	174	19	6
2013/3/25 22:30	174	19	6
2013/3/25 23:00	173	19	6
2013/3/25 23:30	174	19	6

Monitoring data by a monitoring car* at Fukushima Daiichi Nuclear Power Station (μ Sv/h)

* The data from monitoring car may deficit as the vehicle may change monitoring point.

*About the direction of the wind and the wind velocity,we are measuring with the weather observation meter of the 10m higher .

*"-": the wind velocity is below 0.5m/s

*Due to the renewal of the radiation detector of the monitoring car, the radiation dose rate is obtained by a mobile radiation detector for substitute from 9:00 on February 25, 2013.



Measuring Point	Measurement Date	γ Ray	Neutron Ray	Weather	Wind Direction	Wind Velocity (m/s)
West Gate	2013/3/25 0:00	6.2	<0.01	Cloudy	WNW	1.7
West Gate	2013/3/25 0:10	6.2	<0.01	Cloudy	WNW	1.4
West Gate	2013/3/25 0:20	6.2	<0.01	Cloudy	WNW	1.3
West Gate	2013/3/25 0:30	6.1	<0.01	Cloudy	WNW	1.2
West Gate	2013/3/25 0:40	6.2	<0.01	Cloudy	WNW	1.7
West Gate	2013/3/25 0:50	6.1	<0.01	Cloudy	WNW	1.6
West Gate	2013/3/25 1:00	6.1	<0.01	Cloudy	NW	1.7
West Gate	2013/3/25 1:10	6.1	<0.01	Cloudy	NW	1.4
West Gate	2013/3/25 1:20	6.2	<0.01	Cloudy	NNW	1.5
West Gate	2013/3/25 1:30	6.2	<0.01	Cloudy	NNW	1.7
West Gate	2013/3/25 1:40	6.1	<0.01	Cloudy	NW	2.0
West Gate	2013/3/25 1:50	6.2	<0.01	Cloudy	NW	1.8
West Gate	2013/3/25 2:00	6.1	<0.01	Cloudy	NW	1.8
West Gate	2013/3/25 2:10	6.1	<0.01	Cloudy	NW	1.4
West Gate	2013/3/25 2:20	6.1	<0.01	Cloudy	NNW	1.8
West Gate	2013/3/25 2:30	6.1	<0.01	Cloudy	NW	2.1
West Gate	2013/3/25 2:40	6.2	<0.01	Cloudy	NNW	2.0
West Gate	2013/3/25 2:50	6.2	<0.01	Cloudy	NW	2.4
West Gate	2013/3/25 3:00	6.2	<0.01	Cloudy	NNW	2.6
West Gate	2013/3/25 3:10	6.2	<0.01	Cloudy	NNW	2.3
West Gate	2013/3/25 3:20	6.2	<0.01	Cloudy	NNW	2.6
West Gate	2013/3/25 3:30	6.1	<0.01	Cloudy	NW	3.1
West Gate	2013/3/25 3:40	6.2	<0.01	Cloudy	NNW	2.9
West Gate	2013/3/25 3:50	6.2	<0.01	Cloudy	NNW	2.9
West Gate	2013/3/25 4:00	6.2	<0.01	Cloudy	NNW	3.0
West Gate	2013/3/25 4:10	6.1	<0.01	Cloudy	NW	2.4
West Gate	2013/3/25 4:20	6.2	<0.01	Cloudy	NNW	2.4
West Gate	2013/3/25 4:30	6.2	<0.01	Cloudy	NNW	2.4
West Gate	2013/3/25 4:40	6.2	<0.01	Cloudy	NNW	2.1
West Gate	2013/3/25 4:50	6.2	<0.01	Cloudy	NNW	2.1
West Gate	2013/3/25 5:00	6.2	<0.01	Cloudy	NNW	2.3
West Gate	2013/3/25 5:10	6.2	<0.01	Cloudy	NNW	2.4
West Gate	2013/3/25 5:20	6.1	<0.01	Cloudy	NNW	2.1
West Gate	2013/3/25 5:30	6.2	<0.01	Cloudy	NNW	2.4
West Gate	2013/3/25 5:40	6.1	<0.01	Cloudy	NW	1.8
West Gate	2013/3/25 5:50	6.1	<0.01	Cloudy	NW	2.3
West Gate	2013/3/25 6:00	6.1	<0.01	Cloudy	NW	2.4
West Gate	2013/3/25 6:10	6.2	<0.01	Cloudy	NNW	2.6
West Gate	2013/3/25 6:20	6.2	<0.01	Cloudy	NW	2.4
West Gate	2013/3/25 6:30	6.1	<0.01	Cloudy	NW	2.4
West Gate	2013/3/25 6:40	6.1	<0.01	Cloudy	NW	2.9
West Gate	2013/3/25 6:50	6.1	<0.01	Cloudy	NW	2.7
West Gate	2013/3/25 7:00	6.1	<0.01	Cloudy	NW	3.0
West Gate	2013/3/25 7:10	6.2	<0.01	Cloudy	NW	2.8
West Gate	2013/3/25 7:20	6.1	<0.01	Cloudy	NW	3.7
West Gate	2013/3/25 7:30	6.1	<0.01	Cloudy	NNW	3.3
West Gate	2013/3/25 7:40	6.1	<0.01	Cloudy	NNW	3.6
West Gate	2013/3/25 7:50	6.2	<0.01	Cloudy	NNW	3.9
West Gate	2013/3/25 8:00	6.1	<0.01	Cloudy	NNW	2.5
West Gate	2013/3/25 8:10	6.2	<0.01	Cloudy	NNW	3.0
West Gate	2013/3/25 8:20	6.2	<0.01	Cloudy	NNW	3.6
West Gate	2013/3/25 8:30	6.2	<0.01	Cloudy	NNW	3.1
West Gate	2013/3/25 8:40	6.2	<0.01	Cloudy	NNW	2.6
West Gate	2013/3/25 8:50	6.3	<0.01	Cloudy	N	3.5
West Gate	2013/3/25 9:00	6.3	<0.01	Cloudy	N	3.5
West Gate	2013/3/25 9:10	6.3	<0.01	Cloudy	N	3.1
West Gate	2013/3/25 9:20	6.3	<0.01	Cloudy	NNE	3.2
West Gate	2013/3/25 9:30	6.2	<0.01	Cloudy	N	2.6
West Gate	2013/3/25 9:40	6.2	<0.01	Cloudy	NNE	2.9
West Gate	2013/3/25 9:50	6.2	<0.01	Cloudy	NE	2.7
West Gate	2013/3/25 10:00	6.2	<0.01	Cloudy	NE	3.3
West Gate	2013/3/25 10:10	6.1	<0.01	Cloudy	NNE	3.7
West Gate	2013/3/25 10:20	6.1	<0.01	Cloudy	NNE	4.1
West Gate	2013/3/25 10:30	6.1	<0.01	Cloudy	NNE	3.7
West Gate	2013/3/25 10:40	6.1	<0.01	Cloudy	NNE	3.6
West Gate	2013/3/25 10:50	6.0	<0.01	Cloudy	NNE	4.2
West Gate	2013/3/25 11:00	6.0	<0.01	Cloudy	NNE	4.0
West Gate	2013/3/25 11:10	6.0	<0.01	Cloudy	NNE	4.0

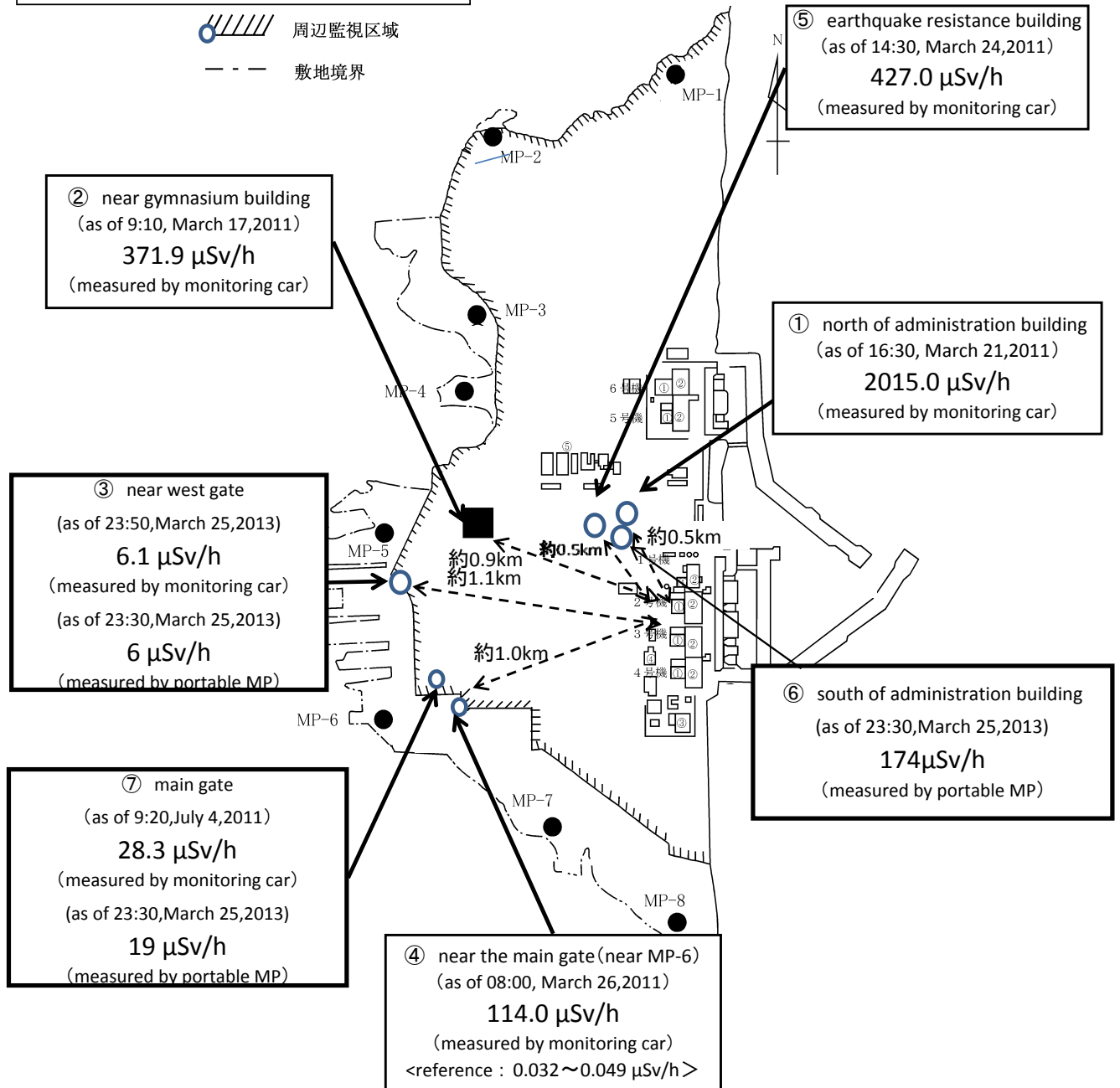
Measuring Point	Measurement Date	γ Ray	Neutron Ray	Weather	Wind Direction	Wind Velocity (m/s)
West Gate	2013/3/25 11:20	6.0	<0.01	Cloudy	NNE	4.1
West Gate	2013/3/25 11:30	6.1	<0.01	Cloudy	NNE	2.9
West Gate	2013/3/25 11:40	6.0	<0.01	Cloudy	NNE	3.4
West Gate	2013/3/25 11:50	6.0	<0.01	Cloudy	NNE	3.9
West Gate	2013/3/25 12:00	6.1	<0.01	Cloudy	NNE	3.3
West Gate	2013/3/25 12:10	6.1	<0.01	Cloudy	NNE	3.1
West Gate	2013/3/25 12:20	6.1	<0.01	Cloudy	NNE	3.3
West Gate	2013/3/25 12:30	6.0	<0.01	Cloudy	NNE	2.5
West Gate	2013/3/25 12:40	6.0	<0.01	Cloudy	NNE	2.9
West Gate	2013/3/25 12:50	6.1	<0.01	Cloudy	NNE	3.2
West Gate	2013/3/25 13:00	6.1	<0.01	Cloudy	NNE	2.9
West Gate	2013/3/25 13:10	6.1	<0.01	Cloudy	N	2.7
West Gate	2013/3/25 13:20	6.1	<0.01	Cloudy	N	2.3
West Gate	2013/3/25 13:30	6.1	<0.01	Cloudy	N	2.5
West Gate	2013/3/25 13:40	6.1	<0.01	Cloudy	NNE	2.6
West Gate	2013/3/25 13:50	6.1	<0.01	Cloudy	NNE	2.8
West Gate	2013/3/25 14:00	6.1	<0.01	Cloudy	NNE	2.5
West Gate	2013/3/25 14:10	6.1	<0.01	Cloudy	NNE	3.0
West Gate	2013/3/25 14:20	6.1	<0.01	Cloudy	NNE	2.8
West Gate	2013/3/25 14:30	6.2	<0.01	Cloudy	NE	3.0
West Gate	2013/3/25 14:40	6.2	<0.01	Cloudy	NE	2.5
West Gate	2013/3/25 14:50	6.2	<0.01	Cloudy	NE	2.9
West Gate	2013/3/25 15:00	6.2	<0.01	Fine	NE	3.1
West Gate	2013/3/25 15:10	6.1	<0.01	Fine	NE	2.7
West Gate	2013/3/25 15:20	6.1	<0.01	Fine	NE	2.7
West Gate	2013/3/25 15:30	6.1	<0.01	Fine	NE	2.7
West Gate	2013/3/25 15:40	6.1	<0.01	Fine	NE	2.5
West Gate	2013/3/25 15:50	6.1	<0.01	Fine	NE	2.7
West Gate	2013/3/25 16:00	6.0	<0.01	Fine	NE	2.4
West Gate	2013/3/25 16:10	6.1	<0.01	Fine	NNE	2.7
West Gate	2013/3/25 16:20	6.1	<0.01	Fine	ENE	2.6
West Gate	2013/3/25 16:30	6.1	<0.01	Fine	NE	2.5
West Gate	2013/3/25 16:40	6.0	<0.01	Fine	NE	2.3
West Gate	2013/3/25 16:50	6.0	<0.01	Fine	NNE	2.0
West Gate	2013/3/25 17:00	6.0	<0.01	Fine	NE	2.0
West Gate	2013/3/25 17:10	6.0	<0.01	Fine	NNE	1.7
West Gate	2013/3/25 17:20	6.0	<0.01	Fine	ENE	1.4
West Gate	2013/3/25 17:30	6.1	<0.01	Cloudy	NE	1.9
West Gate	2013/3/25 17:40	6.1	<0.01	Cloudy	NNE	1.2
West Gate	2013/3/25 17:50	6.1	<0.01	Cloudy	N	1.3
West Gate	2013/3/25 18:00	6.2	<0.01	Cloudy	N	1.4
West Gate	2013/3/25 18:10	6.2	<0.01	Cloudy	NE	1.1
West Gate	2013/3/25 18:20	6.2	<0.01	Cloudy	NNW	1.5
West Gate	2013/3/25 18:30	6.2	<0.01	Cloudy	NNW	1.2
West Gate	2013/3/25 18:40	6.1	<0.01	Cloudy	NNW	1.3
West Gate	2013/3/25 18:50	6.2	<0.01	Cloudy	NW	1.5
West Gate	2013/3/25 19:00	6.1	<0.01	Cloudy	NNW	1.2
West Gate	2013/3/25 19:10	6.1	<0.01	Cloudy	NW	1.5
West Gate	2013/3/25 19:20	6.2	<0.01	Cloudy	NW	1.6
West Gate	2013/3/25 19:30	6.1	<0.01	Cloudy	NW	1.5
West Gate	2013/3/25 19:40	6.2	<0.01	Cloudy	NW	1.3
West Gate	2013/3/25 19:50	6.2	<0.01	Cloudy	NW	1.3
West Gate	2013/3/25 20:00	6.2	<0.01	Cloudy	NW	1.8
West Gate	2013/3/25 20:10	6.2	<0.01	Rain	NW	2.0
West Gate	2013/3/25 20:20	6.1	<0.01	Rain	NW	2.2
West Gate	2013/3/25 20:30	6.1	<0.01	Rain	NW	2.1
West Gate	2013/3/25 20:40	6.1	<0.01	Rain	NNW	1.8
West Gate	2013/3/25 20:50	6.1	<0.01	Rain	NNW	2.1
West Gate	2013/3/25 21:00	6.1	<0.01	Rain	NW	2.1
West Gate	2013/3/25 21:10	6.2	<0.01	Rain	NW	2.1
West Gate	2013/3/25 21:20	6.2	<0.01	Rain	NW	2.0
West Gate	2013/3/25 21:30	6.1	<0.01	Rain	NW	2.7
West Gate	2013/3/25 21:40	6.1	<0.01	Rain	NW	2.4
West Gate	2013/3/25 21:50	6.1	<0.01	Rain	NW	2.2
West Gate	2013/3/25 22:00	6.1	<0.01	Rain	NW	2.2
West Gate	2013/3/25 22:10	6.1	<0.01	Rain	NW	2.4
West Gate	2013/3/25 22:20	6.2	<0.01	Rain	NNW	2.4
West Gate	2013/3/25 22:30	6.2	<0.01	Rain	N	1.9
West Gate	2013/3/25 22:40	6.2	<0.01	Cloudy	NNW	2.1
West Gate	2013/3/25 22:50	6.2	<0.01	Cloudy	NNW	3.6
West Gate	2013/3/25 23:00	6.1	<0.01	Cloudy	N	3.1
West Gate	2013/3/25 23:10	6.1	<0.01	Cloudy	N	3.2
West Gate	2013/3/25 23:20	6.2	<0.01	Cloudy	N	2.9
West Gate	2013/3/25 23:30	6.1	<0.01	Cloudy	N	2.7
West Gate	2013/3/25 23:40	6.2	<0.01	Cloudy	N	2.1
West Gate	2013/3/25 23:50	6.1	<0.01	Cloudy	NNW	2.1

Fukushima Daiichi Nuclear Power Plant

2013/3/25
as of 23:50

周辺監視区域 : supervised outside area
敷地境界 : site boundary

 周辺監視区域
 敷地境界



※Reference data indicate the normal fluctuation range of airborne radiation rate.