

## Fixed point Monitoring Status by Temporary Monitoring Post at Fukushima Daiichi Nuclear Power Station

Date	Radiation Dose Rate ( $\mu$ Sv/h) At the Main Buiding	Radiation Dose Rate ( $\mu$ Sv/h) At the Main Gate	Radiation Dose Rate ( $\mu$ Sv/h) At the West Gate
2013/2/5 0:00	196	19	6
2013/2/5 0:30	196	19	6
2013/2/5 1:00	197	19	6
2013/2/5 1:30	197	19	6
2013/2/5 2:00	197	19	6
2013/2/5 2:30	197	19	6
2013/2/5 3:00	197	19	6
2013/2/5 3:30	197	19	6
2013/2/5 4:00	197	19	6
2013/2/5 4:30	198	19	6
2013/2/5 5:00	197	19	6
2013/2/5 5:30	197	19	6
2013/2/5 6:00	198	19	6
2013/2/5 6:30	198	19	6
2013/2/5 7:00	199	19	6
2013/2/5 7:30	199	19	6
2013/2/5 8:00	199	19	6
2013/2/5 8:30	199	19	6
2013/2/5 9:00	198	19	6
2013/2/5 9:30	199	19	6
2013/2/5 10:00	198	19	6
2013/2/5 10:30	197	19	6
2013/2/5 11:00	197	19	6
2013/2/5 11:30	196	19	6
2013/2/5 12:00	196	19	6
2013/2/5 12:30	196	19	6
2013/2/5 13:00	195	19	6
2013/2/5 13:30	194	19	6
2013/2/5 14:00	194	19	6
2013/2/5 14:30	193	19	6
2013/2/5 15:00	194	19	6
2013/2/5 15:30	194	19	6
2013/2/5 16:00	194	19	6
2013/2/5 16:30	194	19	6
2013/2/5 17:00	193	19	6
2013/2/5 17:30	193	19	6
2013/2/5 18:00	195	19	6
2013/2/5 18:30	196	19	6
2013/2/5 19:00	194	19	6
2013/2/5 19:30	196	19	6
2013/2/5 20:00	196	19	6
2013/2/5 20:30	198	19	6
2013/2/5 21:00	198	19	6
2013/2/5 21:30	199	19	6
2013/2/5 22:00	198	19	6
2013/2/5 22:30	199	19	6
2013/2/5 23:00	200	19	6
2013/2/5 23:30	200	19	6

**Monitoring data by a monitoring car\* at Fukushima Daiichi Nuclear Power Station ( $\mu$  Sv/h)**

\* The data from monitoring car may deficit as the vehicle may change monitoring point.

\*About the direction of the wind and the wind velocity,we are measuring with the weather observation meter of the 10m higher .

\*"-": the wind velocity is below 0.5m/s



Measuring Point	Measurement Date	$\gamma$ Ray	Neutron Ray	Weather	Wind Direction	Wind Velocity (m/s)
West Gate	2013/2/5 0:00	6.3	<0.01	Fine	NW	5.3
West Gate	2013/2/5 0:10	6.3	<0.01	Fine	NW	5.6
West Gate	2013/2/5 0:20	6.3	<0.01	Fine	NW	6.3
West Gate	2013/2/5 0:30	6.3	<0.01	Fine	NW	5.5
West Gate	2013/2/5 0:40	6.3	<0.01	Fine	NW	6.5
West Gate	2013/2/5 0:50	6.3	<0.01	Fine	NW	5.5
West Gate	2013/2/5 1:00	6.3	<0.01	Fine	NW	5.6
West Gate	2013/2/5 1:10	6.3	<0.01	Fine	NW	6.5
West Gate	2013/2/5 1:20	6.3	<0.01	Fine	NW	6.4
West Gate	2013/2/5 1:30	6.3	<0.01	Fine	NW	5.6
West Gate	2013/2/5 1:40	6.3	<0.01	Fine	NW	5.9
West Gate	2013/2/5 1:50	6.3	<0.01	Fine	NW	4.9
West Gate	2013/2/5 2:00	6.3	<0.01	Fine	NW	7.6
West Gate	2013/2/5 2:10	6.3	<0.01	Fine	NW	5.6
West Gate	2013/2/5 2:20	6.3	<0.01	Fine	NNW	5.4
West Gate	2013/2/5 2:30	6.3	<0.01	Fine	NNW	4.2
West Gate	2013/2/5 2:40	6.3	<0.01	Fine	NNW	4.9
West Gate	2013/2/5 2:50	6.3	<0.01	Fine	NNW	5.6
West Gate	2013/2/5 3:00	6.3	<0.01	Fine	NNW	6.0
West Gate	2013/2/5 3:10	6.3	<0.01	Fine	NNW	6.8
West Gate	2013/2/5 3:20	6.3	<0.01	Fine	NNW	7.2
West Gate	2013/2/5 3:30	6.3	<0.01	Fine	NNW	7.0
West Gate	2013/2/5 3:40	6.3	<0.01	Fine	NNW	5.7
West Gate	2013/2/5 3:50	6.3	<0.01	Fine	NNW	2.8
West Gate	2013/2/5 4:00	6.3	<0.01	Fine	NNW	1.1
West Gate	2013/2/5 4:10	6.3	<0.01	Fine	ENE	1.2
West Gate	2013/2/5 4:20	6.3	<0.01	Fine	ENE	1.7
West Gate	2013/2/5 4:30	6.3	<0.01	Fine	NNE	1.3
West Gate	2013/2/5 4:40	6.3	<0.01	Fine	NE	1.6
West Gate	2013/2/5 4:50	6.3	<0.01	Fine	NNE	2.5
West Gate	2013/2/5 5:00	6.3	<0.01	Fine	N	3.5
West Gate	2013/2/5 5:10	6.3	<0.01	Fine	N	4.0
West Gate	2013/2/5 5:20	6.3	<0.01	Fine	N	3.9
West Gate	2013/2/5 5:30	6.3	<0.01	Fine	N	4.0
West Gate	2013/2/5 5:40	6.3	<0.01	Fine	N	3.3
West Gate	2013/2/5 5:50	6.3	<0.01	Fine	N	3.9
West Gate	2013/2/5 6:00	6.3	<0.01	Fine	N	4.7
West Gate	2013/2/5 6:10	6.3	<0.01	Fine	NNW	4.9
West Gate	2013/2/5 6:20	6.3	<0.01	Fine	NNW	4.7
West Gate	2013/2/5 6:30	6.3	<0.01	Fine	NNW	4.6
West Gate	2013/2/5 6:40	6.3	<0.01	Fine	NNW	4.0
West Gate	2013/2/5 6:50	6.3	<0.01	Fine	NNW	5.1
West Gate	2013/2/5 7:00	6.3	<0.01	Fine	NW	4.6
West Gate	2013/2/5 7:10	6.3	<0.01	Fine	NW	3.5
West Gate	2013/2/5 7:20	6.3	<0.01	Fine	NW	2.1
West Gate	2013/2/5 7:30	6.3	<0.01	Fine	NNW	1.9
West Gate	2013/2/5 7:40	6.4	<0.01	Fine	NNW	3.1
West Gate	2013/2/5 7:50	6.4	<0.01	Fine	NW	3.4
West Gate	2013/2/5 8:00	6.4	<0.01	Fine	NNW	2.9
West Gate	2013/2/5 8:10	6.4	<0.01	Fine	NNW	4.2
West Gate	2013/2/5 8:20	6.5	<0.01	Fine	NW	4.3
West Gate	2013/2/5 8:30	6.5	<0.01	Fine	NW	4.2
West Gate	2013/2/5 8:40	6.5	<0.01	Fine	NW	3.8
West Gate	2013/2/5 8:50	6.5	<0.01	Fine	NW	3.3
West Gate	2013/2/5 9:00	6.5	<0.01	Fine	NNW	3.0
West Gate	2013/2/5 9:10	6.5	<0.01	Fine	W	1.9
West Gate	2013/2/5 9:20	6.5	<0.01	Fine	WSW	2.0
West Gate	2013/2/5 9:30	6.5	<0.01	Fine	SW	2.3
West Gate	2013/2/5 9:40	6.4	<0.01	Fine	WSW	3.5
West Gate	2013/2/5 9:50	6.4	<0.01	Fine	WSW	4.2
West Gate	2013/2/5 10:00	6.4	<0.01	Fine	WSW	4.6
West Gate	2013/2/5 10:10	6.4	<0.01	Fine	W	4.8
West Gate	2013/2/5 10:20	6.4	<0.01	Fine	W	5.3
West Gate	2013/2/5 10:30	6.4	<0.01	Fine	W	5.0
West Gate	2013/2/5 10:40	6.2	<0.01	Fine	W	5.3
West Gate	2013/2/5 10:50	6.4	<0.01	Fine	W	5.0
West Gate	2013/2/5 11:00	6.4	<0.01	Fine	W	5.5
West Gate	2013/2/5 11:10	6.3	<0.01	Fine	W	4.8
West Gate	2013/2/5 11:20	6.4	<0.01	Fine	W	4.5
West Gate	2013/2/5 11:30	6.4	<0.01	Fine	WNW	4.7
West Gate	2013/2/5 11:40	6.3	<0.01	Fine	W	4.4

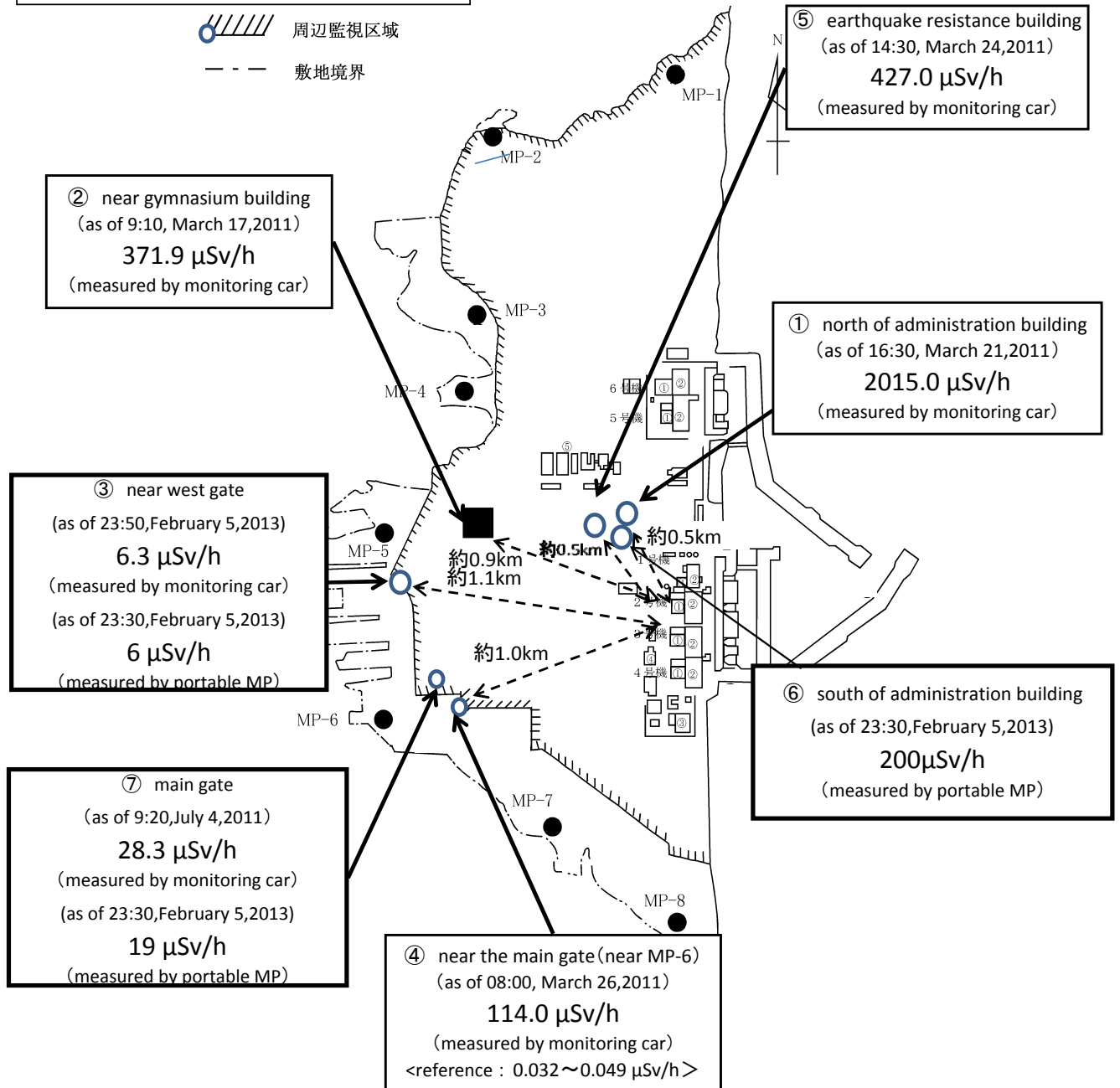
Measuring Point	Measurement Date	$\gamma$ Ray	Neutron Ray	Weather	Wind Direction	Wind Velocity (m/s)
West Gate	2013/2/5 11:50	6.3	<0.01	Fine	W	4.0
West Gate	2013/2/5 12:00	6.4	<0.01	Fine	W	4.4
West Gate	2013/2/5 12:10	6.4	<0.01	Fine	W	4.1
West Gate	2013/2/5 12:20	6.4	<0.01	Fine	WSW	4.6
West Gate	2013/2/5 12:30	6.4	<0.01	Fine	W	4.0
West Gate	2013/2/5 12:40	6.5	<0.01	Fine	WNW	3.8
West Gate	2013/2/5 12:50	6.5	<0.01	Fine	W	2.9
West Gate	2013/2/5 13:00	6.5	<0.01	Fine	W	3.5
West Gate	2013/2/5 13:10	6.5	<0.01	Fine	W	4.4
West Gate	2013/2/5 13:20	6.4	<0.01	Fine	W	3.4
West Gate	2013/2/5 13:30	6.4	<0.01	Fine	W	4.2
West Gate	2013/2/5 13:40	6.5	<0.01	Fine	W	4.2
West Gate	2013/2/5 13:50	6.4	<0.01	Fine	W	5.0
West Gate	2013/2/5 14:00	6.4	<0.01	Fine	WNW	3.0
West Gate	2013/2/5 14:10	6.4	<0.01	Fine	WNW	3.5
West Gate	2013/2/5 14:20	6.3	<0.01	Fine	NW	3.6
West Gate	2013/2/5 14:30	6.4	<0.01	Fine	NW	4.5
West Gate	2013/2/5 14:40	6.3	<0.01	Fine	NW	3.9
West Gate	2013/2/5 14:50	6.4	<0.01	Fine	NNW	4.0
West Gate	2013/2/5 15:00	6.4	<0.01	Fine	NW	3.8
West Gate	2013/2/5 15:10	6.3	<0.01	Fine	NNW	3.4
West Gate	2013/2/5 15:20	6.3	<0.01	Fine	NW	2.6
West Gate	2013/2/5 15:30	6.4	<0.01	Fine	NW	3.1
West Gate	2013/2/5 15:40	6.3	<0.01	Fine	NW	3.9
West Gate	2013/2/5 15:50	6.4	<0.01	Fine	NW	3.7
West Gate	2013/2/5 16:00	6.4	<0.01	Fine	NW	3.5
West Gate	2013/2/5 16:10	6.4	<0.01	Fine	NW	3.6
West Gate	2013/2/5 16:20	6.4	<0.01	Fine	NW	2.7
West Gate	2013/2/5 16:30	6.4	<0.01	Fine	NW	2.8
West Gate	2013/2/5 16:40	6.4	<0.01	Fine	NW	2.5
West Gate	2013/2/5 16:50	6.4	<0.01	Fine	NW	2.4
West Gate	2013/2/5 17:00	6.3	<0.01	Fine	WNW	2.4
West Gate	2013/2/5 17:10	6.4	<0.01	Fine	WNW	2.0
West Gate	2013/2/5 17:20	6.4	<0.01	Fine	W	2.4
West Gate	2013/2/5 17:30	6.4	<0.01	Fine	W	3.0
West Gate	2013/2/5 17:40	6.4	<0.01	Fine	W	2.6
West Gate	2013/2/5 17:50	6.4	<0.01	Fine	WNW	2.4
West Gate	2013/2/5 18:00	6.4	<0.01	Fine	WNW	2.4
West Gate	2013/2/5 18:10	6.4	<0.01	Fine	W	2.0
West Gate	2013/2/5 18:20	6.4	<0.01	Fine	WNW	1.5
West Gate	2013/2/5 18:30	6.4	<0.01	Fine	WNW	1.2
West Gate	2013/2/5 18:40	6.4	<0.01	Fine	W	1.8
West Gate	2013/2/5 18:50	6.4	<0.01	Fine	W	2.4
West Gate	2013/2/5 19:00	6.4	<0.01	Fine	W	1.6
West Gate	2013/2/5 19:10	6.4	<0.01	Fine	W	1.5
West Gate	2013/2/5 19:20	6.4	<0.01	Fine	WNW	2.1
West Gate	2013/2/5 19:30	6.4	<0.01	Fine	NW	2.1
West Gate	2013/2/5 19:40	6.4	<0.01	Fine	N	1.4
West Gate	2013/2/5 19:50	6.4	<0.01	Fine	NNW	1.3
West Gate	2013/2/5 20:00	6.4	<0.01	Fine	WNW	2.7
West Gate	2013/2/5 20:10	6.3	<0.01	Fine	NNW	2.4
West Gate	2013/2/5 20:20	6.3	<0.01	Fine	NNW	2.1
West Gate	2013/2/5 20:30	6.3	<0.01	Fine	NW	2.1
West Gate	2013/2/5 20:40	6.3	<0.01	Fine	NW	2.9
West Gate	2013/2/5 20:50	6.4	<0.01	Fine	NW	2.8
West Gate	2013/2/5 21:00	6.3	<0.01	Fine	NW	2.8
West Gate	2013/2/5 21:10	6.4	<0.01	Fine	NW	3.8
West Gate	2013/2/5 21:20	6.3	<0.01	Fine	NNW	3.0
West Gate	2013/2/5 21:30	6.3	<0.01	Fine	NNW	1.2
West Gate	2013/2/5 21:40	6.3	<0.01	Cloudy	N	1.6
West Gate	2013/2/5 21:50	6.3	<0.01	Cloudy	NNW	1.9
West Gate	2013/2/5 22:00	6.3	<0.01	Cloudy	NNW	1.7
West Gate	2013/2/5 22:10	6.3	<0.01	Cloudy	NNW	2.0
West Gate	2013/2/5 22:20	6.3	<0.01	Cloudy	NNE	1.2
West Gate	2013/2/5 22:30	6.4	<0.01	Cloudy	NNE	1.3
West Gate	2013/2/5 22:40	6.3	<0.01	Cloudy	NNE	1.5
West Gate	2013/2/5 22:50	6.3	<0.01	Cloudy	N	1.7
West Gate	2013/2/5 23:00	6.3	<0.01	Cloudy	N	2.1
West Gate	2013/2/5 23:10	6.3	<0.01	Cloudy	NNW	1.9
West Gate	2013/2/5 23:20	6.3	<0.01	Cloudy	NNW	1.8
West Gate	2013/2/5 23:30	6.3	<0.01	Cloudy	N	2.2
West Gate	2013/2/5 23:40	6.3	<0.01	Cloudy	NNW	2.1
West Gate	2013/2/5 23:50	6.3	<0.01	Cloudy	N	2.3

# Fukushima Daiichi Nuclear Power Plant

2013/2/5  
as of 23:50

周辺監視区域 : supervised outside area  
敷地境界 : site boundary

 周辺監視区域  
 敷地境界



※Reference data indicate the normal fluctuation range of airborne radiation rate.