

Fixed point Monitoring Status by Temporary Monitoring Post at Fukushima Daiichi Nuclear Power Station

Date	Radiation Dose Rate (μ Sv/h) At the Main Buiding	Radiation Dose Rate (μ Sv/h) At the Main Gate	Radiation Dose Rate (μ Sv/h) At the West Gate
2012/12/25 0:00	204	20	7
2012/12/25 0:30	205	20	7
2012/12/25 1:00	204	20	7
2012/12/25 1:30	206	20	7
2012/12/25 2:00	204	20	7
2012/12/25 2:30	205	20	7
2012/12/25 3:00	204	20	7
2012/12/25 3:30	204	20	7
2012/12/25 4:00	205	20	7
2012/12/25 4:30	205	20	7
2012/12/25 5:00	206	20	7
2012/12/25 5:30	205	20	7
2012/12/25 6:00	206	20	7
2012/12/25 6:30	205	20	7
2012/12/25 7:00	204	20	7
2012/12/25 7:30	206	20	7
2012/12/25 8:00	205	20	7
2012/12/25 8:30	206	20	7
2012/12/25 9:00	204	20	7
2012/12/25 9:30	203	20	7
2012/12/25 10:00	204	20	7
2012/12/25 10:30	202	20	7
2012/12/25 11:00	202	20	7
2012/12/25 11:30	201	20	7
2012/12/25 12:00	201	20	7
2012/12/25 12:30	200	20	7
2012/12/25 13:00	200	20	7
2012/12/25 13:30	199	20	7
2012/12/25 14:00	199	20	7
2012/12/25 14:30	200	20	7
2012/12/25 15:00	199	20	7
2012/12/25 15:30	198	20	7
2012/12/25 16:00	197	20	7
2012/12/25 16:30	198	20	7
2012/12/25 17:00	197	20	6
2012/12/25 17:30	197	20	7
2012/12/25 18:00	197	20	7
2012/12/25 18:30	197	20	6
2012/12/25 19:00	197	20	6
2012/12/25 19:30	199	20	7
2012/12/25 20:00	199	19	6
2012/12/25 20:30	199	19	7
2012/12/25 21:00	198	19	7
2012/12/25 21:30	199	20	6
2012/12/25 22:00	200	19	6
2012/12/25 22:30	201	19	6
2012/12/25 23:00	201	19	6
2012/12/25 23:30	201	19	7

Monitoring data by a monitoring car* at Fukushima Daiichi Nuclear Power Station (μ Sv/h)

* The data from monitoring car may deficit as the vehicle may change monitoring point.

*About the direction of the wind and the wind velocity,we are measuring with the weather observation meter of the 10m higher .

*"-": the wind velocity is below 0.5m/s



Measuring Point	Measurement Date	γ Ray	Neutron Ray	Weather	Wind Direction	Wind Velocity (m/s)
West Gate	2012/12/25 0:00	6.7	<0.01	Fine	W	2.3
West Gate	2012/12/25 0:10	6.6	<0.01	Fine	W	2.6
West Gate	2012/12/25 0:20	6.6	<0.01	Fine	W	2.7
West Gate	2012/12/25 0:30	6.6	<0.01	Fine	W	2.9
West Gate	2012/12/25 0:40	6.6	<0.01	Fine	W	2.8
West Gate	2012/12/25 0:50	6.6	<0.01	Fine	W	2.6
West Gate	2012/12/25 1:00	6.6	<0.01	Fine	W	2.8
West Gate	2012/12/25 1:10	6.6	<0.01	Fine	W	2.6
West Gate	2012/12/25 1:20	6.6	<0.01	Fine	WSW	2.9
West Gate	2012/12/25 1:30	6.6	<0.01	Fine	WSW	2.4
West Gate	2012/12/25 1:40	6.6	<0.01	Fine	W	2.3
West Gate	2012/12/25 1:50	6.6	<0.01	Fine	W	1.9
West Gate	2012/12/25 2:00	6.6	<0.01	Fine	WNW	1.6
West Gate	2012/12/25 2:10	6.6	<0.01	Fine	W	2.0
West Gate	2012/12/25 2:20	6.6	<0.01	Fine	WSW	2.2
West Gate	2012/12/25 2:30	6.6	<0.01	Fine	W	2.4
West Gate	2012/12/25 2:40	6.6	<0.01	Fine	WSW	1.8
West Gate	2012/12/25 2:50	6.6	<0.01	Fine	W	2.0
West Gate	2012/12/25 3:00	6.6	<0.01	Fine	W	2.4
West Gate	2012/12/25 3:10	6.6	<0.01	Fine	W	2.9
West Gate	2012/12/25 3:20	6.6	<0.01	Fine	WSW	2.8
West Gate	2012/12/25 3:30	6.6	<0.01	Fine	W	2.4
West Gate	2012/12/25 3:40	6.6	<0.01	Fine	W	2.5
West Gate	2012/12/25 3:50	6.6	<0.01	Fine	W	2.4
West Gate	2012/12/25 4:00	6.6	<0.01	Fine	W	2.6
West Gate	2012/12/25 4:10	6.6	<0.01	Fine	WNW	2.7
West Gate	2012/12/25 4:20	6.6	<0.01	Fine	WNW	2.2
West Gate	2012/12/25 4:30	6.6	<0.01	Fine	WNW	2.0
West Gate	2012/12/25 4:40	6.6	<0.01	Fine	WNW	2.4
West Gate	2012/12/25 4:50	6.6	<0.01	Fine	WNW	2.7
West Gate	2012/12/25 5:00	6.6	<0.01	Fine	WNW	2.7
West Gate	2012/12/25 5:10	6.6	<0.01	Fine	WNW	2.8
West Gate	2012/12/25 5:20	6.6	<0.01	Fine	WSW	2.0
West Gate	2012/12/25 5:30	6.6	<0.01	Fine	WNW	2.2
West Gate	2012/12/25 5:40	6.6	<0.01	Fine	W	2.1
West Gate	2012/12/25 5:50	6.6	<0.01	Fine	W	2.5
West Gate	2012/12/25 6:00	6.6	<0.01	Fine	W	2.5
West Gate	2012/12/25 6:10	6.6	<0.01	Fine	WNW	3.0
West Gate	2012/12/25 6:20	6.6	<0.01	Fine	W	2.5
West Gate	2012/12/25 6:30	6.6	<0.01	Fine	WSW	2.0
West Gate	2012/12/25 6:40	6.6	<0.01	Fine	SW	2.4
West Gate	2012/12/25 6:50	6.6	<0.01	Fine	SW	2.7
West Gate	2012/12/25 7:00	6.6	<0.01	Fine	WSW	2.3
West Gate	2012/12/25 7:10	6.5	<0.01	Fine	WSW	2.0
West Gate	2012/12/25 7:20	6.5	<0.01	Fine	SW	1.9
West Gate	2012/12/25 7:30	6.6	<0.01	Fine	SW	2.8
West Gate	2012/12/25 7:40	6.6	<0.01	Fine	SW	3.0
West Gate	2012/12/25 7:50	6.7	<0.01	Fine	SSW	3.1
West Gate	2012/12/25 8:00	6.8	<0.01	Fine	SSW	3.9
West Gate	2012/12/25 8:10	6.7	<0.01	Fine	SSW	5.2
West Gate	2012/12/25 8:20	6.7	<0.01	Fine	SSW	4.8
West Gate	2012/12/25 8:30	6.7	<0.01	Fine	SSW	5.1
West Gate	2012/12/25 8:40	6.7	<0.01	Fine	SSW	4.8
West Gate	2012/12/25 8:50	6.7	<0.01	Fine	SSW	4.6
West Gate	2012/12/25 9:00	6.8	<0.01	Fine	S	4.4
West Gate	2012/12/25 9:10	6.8	<0.01	Fine	S	4.2
West Gate	2012/12/25 9:20	6.7	<0.01	Fine	S	4.6
West Gate	2012/12/25 9:30	6.7	<0.01	Fine	S	4.5
West Gate	2012/12/25 9:40	6.7	<0.01	Fine	S	4.8
West Gate	2012/12/25 9:50	6.8	<0.01	Fine	S	4.5
West Gate	2012/12/25 10:00	6.7	<0.01	Fine	S	5.0
West Gate	2012/12/25 10:10	6.7	<0.01	Fine	S	4.9
West Gate	2012/12/25 10:20	6.7	<0.01	Fine	SSW	4.3
West Gate	2012/12/25 10:30	6.6	<0.01	Fine	SSW	5.0
West Gate	2012/12/25 10:40	6.6	<0.01	Fine	S	4.8
West Gate	2012/12/25 10:50	6.7	<0.01	Fine	S	5.1
West Gate	2012/12/25 11:00	6.6	<0.01	Fine	SSW	4.8
West Gate	2012/12/25 11:10	6.6	<0.01	Fine	S	5.2
West Gate	2012/12/25 11:20	6.6	<0.01	Fine	S	5.2
West Gate	2012/12/25 11:30	6.6	<0.01	Fine	S	4.7
West Gate	2012/12/25 11:40	6.6	<0.01	Fine	S	4.5

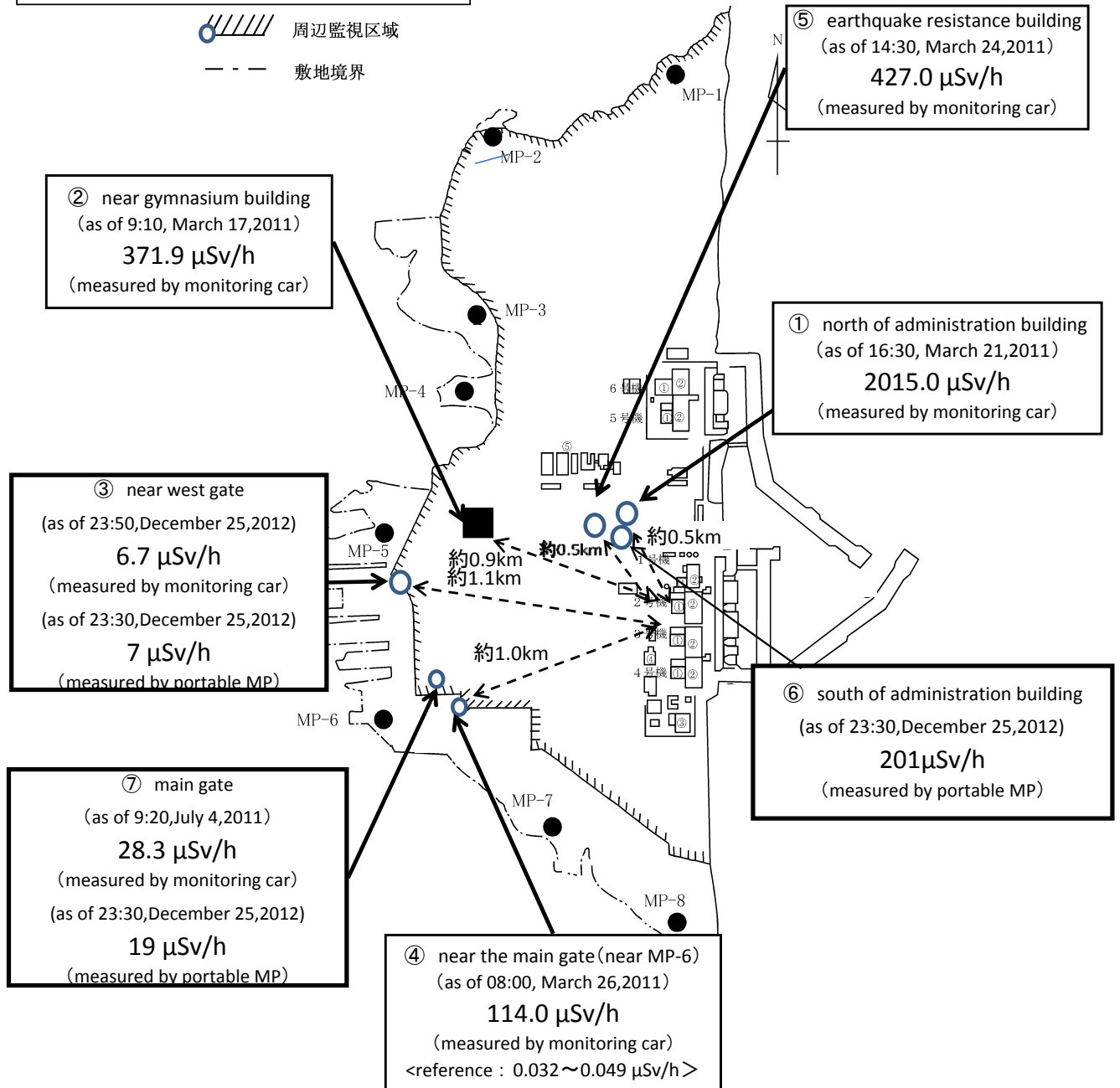
Measuring Point	Measurement Date	γ Ray	Neutron Ray	Weather	Wind Direction	Wind Velocity (m/s)
West Gate	2012/12/25 11:50	6.6	<0.01	Fine	S	3.9
West Gate	2012/12/25 12:00	6.6	<0.01	Fine	S	4.2
West Gate	2012/12/25 12:10	6.7	<0.01	Fine	SSE	4.7
West Gate	2012/12/25 12:20	6.7	<0.01	Fine	S	3.7
West Gate	2012/12/25 12:30	6.6	<0.01	Fine	SSW	3.4
West Gate	2012/12/25 12:40	6.6	<0.01	Fine	SW	4.8
West Gate	2012/12/25 12:50	6.6	<0.01	Fine	WSW	4.3
West Gate	2012/12/25 13:00	6.7	<0.01	Fine	WSW	4.3
West Gate	2012/12/25 13:10	6.7	<0.01	Fine	WSW	3.5
West Gate	2012/12/25 13:20	6.7	<0.01	Fine	WSW	5.8
West Gate	2012/12/25 13:30	6.8	<0.01	Fine	WSW	5.5
West Gate	2012/12/25 13:40	6.7	<0.01	Fine	SW	5.1
West Gate	2012/12/25 13:50	6.8	<0.01	Fine	WSW	5.3
West Gate	2012/12/25 14:00	6.8	<0.01	Fine	WSW	3.2
West Gate	2012/12/25 14:10	6.8	<0.01	Fine	WSW	2.8
West Gate	2012/12/25 14:20	6.7	<0.01	Fine	WSW	3.1
West Gate	2012/12/25 14:30	6.7	<0.01	Fine	WSW	3.5
West Gate	2012/12/25 14:40	6.7	<0.01	Fine	WSW	4.1
West Gate	2012/12/25 14:50	6.7	<0.01	Fine	WSW	4.7
West Gate	2012/12/25 15:00	6.7	<0.01	Fine	WSW	3.3
West Gate	2012/12/25 15:10	6.7	<0.01	Fine	WSW	5.0
West Gate	2012/12/25 15:20	6.7	<0.01	Fine	WSW	4.5
West Gate	2012/12/25 15:30	6.7	<0.01	Fine	W	4.2
West Gate	2012/12/25 15:40	6.6	<0.01	Fine	W	2.7
West Gate	2012/12/25 15:50	6.7	<0.01	Fine	WSW	4.9
West Gate	2012/12/25 16:00	6.7	<0.01	Fine	W	3.5
West Gate	2012/12/25 16:10	6.7	<0.01	Fine	WNW	4.8
West Gate	2012/12/25 16:20	6.7	<0.01	Fine	W	4.7
West Gate	2012/12/25 16:30	6.7	<0.01	Fine	W	3.7
West Gate	2012/12/25 16:40	6.7	<0.01	Fine	W	4.3
West Gate	2012/12/25 16:50	6.7	<0.01	Fine	W	3.9
West Gate	2012/12/25 17:00	6.7	<0.01	Fine	W	3.6
West Gate	2012/12/25 17:10	6.7	<0.01	Fine	WNW	3.0
West Gate	2012/12/25 17:20	6.7	<0.01	Fine	WNW	2.8
West Gate	2012/12/25 17:30	6.7	<0.01	Fine	WNW	2.9
West Gate	2012/12/25 17:40	6.7	<0.01	Fine	WNW	3.0
West Gate	2012/12/25 17:50	6.7	<0.01	Fine	W	2.0
West Gate	2012/12/25 18:00	6.7	<0.01	Fine	W	2.9
West Gate	2012/12/25 18:10	6.7	<0.01	Fine	WSW	4.2
West Gate	2012/12/25 18:20	6.7	<0.01	Fine	WSW	3.9
West Gate	2012/12/25 18:30	6.7	<0.01	Cloudy	WSW	3.2
West Gate	2012/12/25 18:40	6.7	<0.01	Cloudy	W	3.1
West Gate	2012/12/25 18:50	6.7	<0.01	Rain	WSW	2.9
West Gate	2012/12/25 19:00	6.7	<0.01	Rain	WSW	3.3
West Gate	2012/12/25 19:10	6.7	<0.01	Rain	W	4.7
West Gate	2012/12/25 19:20	6.7	<0.01	Rain	WSW	3.7
West Gate	2012/12/25 19:30	6.7	<0.01	Cloudy	SW	1.3
West Gate	2012/12/25 19:40	6.7	<0.01	Cloudy	WSW	0.7
West Gate	2012/12/25 19:50	6.7	<0.01	Rain	SW	1.0
West Gate	2012/12/25 20:00	6.7	<0.01	Rain	W	1.2
West Gate	2012/12/25 20:10	6.7	<0.01	Rain	W	1.6
West Gate	2012/12/25 20:20	6.7	<0.01	Rain	WSW	1.8
West Gate	2012/12/25 20:30	6.7	<0.01	Rain	WSW	1.5
West Gate	2012/12/25 20:40	6.7	<0.01	Rain	WSW	2.1
West Gate	2012/12/25 20:50	6.7	<0.01	Rain	SW	2.3
West Gate	2012/12/25 21:00	6.7	<0.01	Cloudy	SW	2.8
West Gate	2012/12/25 21:10	6.7	<0.01	Fine	WSW	3.4
West Gate	2012/12/25 21:20	6.7	<0.01	Fine	WSW	3.6
West Gate	2012/12/25 21:30	6.7	<0.01	Fine	WSW	3.9
West Gate	2012/12/25 21:40	6.7	<0.01	Fine	WSW	3.7
West Gate	2012/12/25 21:50	6.7	<0.01	Fine	WSW	4.3
West Gate	2012/12/25 22:00	6.6	<0.01	Fine	WSW	4.9
West Gate	2012/12/25 22:10	6.6	<0.01	Fine	WSW	5.3
West Gate	2012/12/25 22:20	6.7	<0.01	Fine	WSW	4.7
West Gate	2012/12/25 22:30	6.6	<0.01	Fine	WSW	4.3
West Gate	2012/12/25 22:40	6.7	<0.01	Fine	W	4.1
West Gate	2012/12/25 22:50	6.7	<0.01	Fine	W	3.8
West Gate	2012/12/25 23:00	6.7	<0.01	Fine	W	3.5
West Gate	2012/12/25 23:10	6.7	<0.01	Fine	WSW	3.8
West Gate	2012/12/25 23:20	6.7	<0.01	Fine	W	3.8
West Gate	2012/12/25 23:30	6.7	<0.01	Fine	W	3.0
West Gate	2012/12/25 23:40	6.7	<0.01	Fine	W	2.4
West Gate	2012/12/25 23:50	6.7	<0.01	Fine	W	3.1

Fukushima Daiichi Nuclear Power Plant

2012/12/25
as of 23:50

周辺監視区域 : supervised outside area
敷地境界 : site boundary

 周辺監視区域
 敷地境界



※Reference data indicate the normal fluctuation range of airborne radiation rate.