

Fixed point Monitoring Status by Temporary Monitoring Post at Fukushima Daiichi Nuclear Power Station

Date	Radiation Dose Rate (μ Sv/h) At the Main Buiding	Radiation Dose Rate (μ Sv/h) At the Main Gate	Radiation Dose Rate (μ Sv/h) At the West Gate
2012/12/19 0:00	201	19	6
2012/12/19 0:30	202	19	6
2012/12/19 1:00	201	19	6
2012/12/19 1:30	202	19	7
2012/12/19 2:00	201	19	7
2012/12/19 2:30	201	19	7
2012/12/19 3:00	202	19	6
2012/12/19 3:30	201	19	7
2012/12/19 4:00	201	19	7
2012/12/19 4:30	202	19	7
2012/12/19 5:00	202	19	7
2012/12/19 5:30	203	20	7
2012/12/19 6:00	203	20	7
2012/12/19 6:30	203	20	7
2012/12/19 7:00	203	19	7
2012/12/19 7:30	203	20	7
2012/12/19 8:00	203	20	7
2012/12/19 8:30	204	20	7
2012/12/19 9:00	203	20	7
2012/12/19 9:30	203	20	7
2012/12/19 10:00	203	20	7
2012/12/19 10:30	202	20	7
2012/12/19 11:00	203	20	7
2012/12/19 11:30	202	20	7
2012/12/19 12:00	201	20	7
2012/12/19 12:30	201	20	7
2012/12/19 13:00	201	20	7
2012/12/19 13:30	200	20	7
2012/12/19 14:00	200	20	7
2012/12/19 14:30	199	20	7
2012/12/19 15:00	198	20	7
2012/12/19 15:30	198	20	7
2012/12/19 16:00	197	20	7
2012/12/19 16:30	197	20	7
2012/12/19 17:00	198	20	7
2012/12/19 17:30	198	20	7
2012/12/19 18:00	199	20	7
2012/12/19 18:30	200	20	7
2012/12/19 19:00	201	20	7
2012/12/19 19:30	202	20	7
2012/12/19 20:00	202	20	7
2012/12/19 20:30	202	20	7
2012/12/19 21:00	203	20	7
2012/12/19 21:30	203	20	7
2012/12/19 22:00	204	20	7
2012/12/19 22:30	203	20	7
2012/12/19 23:00	204	20	7
2012/12/19 23:30	205	20	7

Monitoring data by a monitoring car* at Fukushima Daiichi Nuclear Power Station (μ Sv/h)

* The data from monitoring car may deficit as the vehicle may change monitoring point.

*About the direction of the wind and the wind velocity,we are measuring with the weather observation meter of the 10m higher .

*"-": the wind velocity is below 0.5m/s

Measuring Point	Measurement Date	γ Ray	Neutron Ray	Weather	Wind Direction	Wind Velocity (m/s)
West Gate	2012/12/19 0:00	6.7	<0.01	Cloudy	NW	2.9
West Gate	2012/12/19 0:10	6.7	<0.01	Cloudy	NNW	2.8
West Gate	2012/12/19 0:20	6.7	<0.01	Cloudy	NNW	2.5
West Gate	2012/12/19 0:30	6.7	<0.01	Cloudy	NNW	2.4
West Gate	2012/12/19 0:40	6.7	<0.01	Cloudy	NNW	2.3
West Gate	2012/12/19 0:50	6.7	<0.01	Cloudy	NNW	1.8
West Gate	2012/12/19 1:00	6.7	<0.01	Cloudy	N	1.6
West Gate	2012/12/19 1:10	6.7	<0.01	Cloudy	WNW	0.6
West Gate	2012/12/19 1:20	6.7	<0.01	Cloudy	-	CALM
West Gate	2012/12/19 1:30	6.7	<0.01	Cloudy	-	CALM
West Gate	2012/12/19 1:40	6.7	<0.01	Cloudy	-	CALM
West Gate	2012/12/19 1:50	6.7	<0.01	Cloudy	NNW	2.1
West Gate	2012/12/19 2:00	6.7	<0.01	Cloudy	NNW	3.4
West Gate	2012/12/19 2:10	6.7	<0.01	Cloudy	NW	3.5
West Gate	2012/12/19 2:20	6.7	<0.01	Cloudy	NW	1.5
West Gate	2012/12/19 2:30	6.7	<0.01	Cloudy	WNW	2.4
West Gate	2012/12/19 2:40	6.7	<0.01	Cloudy	NW	2.1
West Gate	2012/12/19 2:50	6.7	<0.01	Cloudy	NW	2.8
West Gate	2012/12/19 3:00	6.7	<0.01	Cloudy	WNW	3.4
West Gate	2012/12/19 3:10	6.7	<0.01	Cloudy	WNW	3.1
West Gate	2012/12/19 3:20	6.7	<0.01	Cloudy	WNW	3.5
West Gate	2012/12/19 3:30	6.7	<0.01	Cloudy	WNW	1.9
West Gate	2012/12/19 3:40	6.7	<0.01	Cloudy	WNW	1.6
West Gate	2012/12/19 3:50	6.7	<0.01	Cloudy	WNW	1.5
West Gate	2012/12/19 4:00	6.7	<0.01	Cloudy	WNW	1.9
West Gate	2012/12/19 4:10	6.7	<0.01	Fine	WNW	2.4
West Gate	2012/12/19 4:20	6.7	<0.01	Fine	N	0.8
West Gate	2012/12/19 4:30	6.7	<0.01	Fine	NNW	0.8
West Gate	2012/12/19 4:40	6.7	<0.01	Fine	WNW	3.7
West Gate	2012/12/19 4:50	6.7	<0.01	Fine	NW	3.7
West Gate	2012/12/19 5:00	6.7	<0.01	Fine	WNW	3.5
West Gate	2012/12/19 5:10	6.7	<0.01	Fine	NW	3.9
West Gate	2012/12/19 5:20	6.7	<0.01	Fine	NW	2.7
West Gate	2012/12/19 5:30	6.7	<0.01	Fine	N	1.2
West Gate	2012/12/19 5:40	6.7	<0.01	Fine	N	1.5
West Gate	2012/12/19 5:50	6.7	<0.01	Fine	NNW	2.2
West Gate	2012/12/19 6:00	6.7	<0.01	Fine	N	2.7
West Gate	2012/12/19 6:10	6.7	<0.01	Fine	NNW	2.3
West Gate	2012/12/19 6:20	6.7	<0.01	Fine	N	1.7
West Gate	2012/12/19 6:30	6.7	<0.01	Fine	WNW	1.3
West Gate	2012/12/19 6:40	6.7	<0.01	Fine	NNW	1.2
West Gate	2012/12/19 6:50	6.7	<0.01	Fine	N	2.4
West Gate	2012/12/19 7:00	6.7	<0.01	Fine	NNW	2.2
West Gate	2012/12/19 7:10	6.7	<0.01	Fine	NNW	2.3
West Gate	2012/12/19 7:20	6.7	<0.01	Fine	N	2.1
West Gate	2012/12/19 7:30	6.8	<0.01	Fine	NW	1.0
West Gate	2012/12/19 7:40	6.8	<0.01	Fine	NNW	1.5
West Gate	2012/12/19 7:50	6.7	<0.01	Fine	NNW	1.6
West Gate	2012/12/19 8:00	6.8	<0.01	Fine	NW	1.0
West Gate	2012/12/19 8:10	6.8	<0.01	Fine	NE	1.0
West Gate	2012/12/19 8:20	6.8	<0.01	Fine	NNW	0.9
West Gate	2012/12/19 8:30	6.8	<0.01	Fine	NW	0.9
West Gate	2012/12/19 8:40	6.8	<0.01	Fine	NNE	1.2
West Gate	2012/12/19 8:50	6.8	<0.01	Fine	NNE	1.7
West Gate	2012/12/19 9:00	6.7	<0.01	Fine	N	1.5
West Gate	2012/12/19 9:10	6.7	<0.01	Fine	NNE	2.0
West Gate	2012/12/19 9:20	6.7	<0.01	Fine	N	1.4
West Gate	2012/12/19 9:30	6.6	<0.01	Fine	ESE	0.9
West Gate	2012/12/19 9:40	6.6	<0.01	Fine	NE	0.6
West Gate	2012/12/19 9:50	6.7	<0.01	Fine	NNE	1.0
West Gate	2012/12/19 10:00	6.7	<0.01	Fine	NNE	1.3
West Gate	2012/12/19 10:10	6.7	<0.01	Fine	NE	0.7
West Gate	2012/12/19 10:20	6.8	<0.01	Fine	SE	1.0
West Gate	2012/12/19 10:30	6.7	<0.01	Fine	W	1.0
West Gate	2012/12/19 10:40	6.8	<0.01	Fine	W	1.8
West Gate	2012/12/19 10:50	6.7	<0.01	Fine	WNW	3.0
West Gate	2012/12/19 11:00	6.7	<0.01	Fine	W	2.9
West Gate	2012/12/19 11:10	6.7	<0.01	Fine	W	3.2
West Gate	2012/12/19 11:20	6.7	<0.01	Fine	NW	3.7
West Gate	2012/12/19 11:30	6.7	<0.01	Fine	NW	4.3
West Gate	2012/12/19 11:40	6.8	<0.01	Fine	NW	3.8



Measuring Point	Measurement Date	γ Ray	Neutron Ray	Weather	Wind Direction	Wind Velocity (m/s)
West Gate	2012/12/19 11:50	6.8	<0.01	Fine	NNW	2.8
West Gate	2012/12/19 12:00	6.8	<0.01	Fine	NNW	3.9
West Gate	2012/12/19 12:10	6.8	<0.01	Fine	NNW	3.0
West Gate	2012/12/19 12:20	6.8	<0.01	Fine	NNW	2.6
West Gate	2012/12/19 12:30	6.8	<0.01	Fine	NNW	2.1
West Gate	2012/12/19 12:40	6.8	<0.01	Fine	NNW	2.0
West Gate	2012/12/19 12:50	6.7	<0.01	Fine	NW	1.6
West Gate	2012/12/19 13:00	6.8	<0.01	Fine	NNW	3.0
West Gate	2012/12/19 13:10	6.8	<0.01	Fine	NNW	2.3
West Gate	2012/12/19 13:20	6.8	<0.01	Fine	WNW	2.4
West Gate	2012/12/19 13:30	6.7	<0.01	Fine	NW	2.2
West Gate	2012/12/19 13:40	6.8	<0.01	Fine	W	4.1
West Gate	2012/12/19 13:50	6.8	<0.01	Fine	W	3.3
West Gate	2012/12/19 14:00	6.8	<0.01	Fine	WNW	3.7
West Gate	2012/12/19 14:10	6.8	<0.01	Fine	NNW	3.0
West Gate	2012/12/19 14:20	6.7	<0.01	Fine	N	2.1
West Gate	2012/12/19 14:30	6.7	<0.01	Fine	NNW	2.6
West Gate	2012/12/19 14:40	6.6	<0.01	Fine	WNW	3.2
West Gate	2012/12/19 14:50	6.7	<0.01	Fine	WNW	3.8
West Gate	2012/12/19 15:00	6.8	<0.01	Fine	WNW	4.0
West Gate	2012/12/19 15:10	6.7	<0.01	Fine	WNW	6.1
West Gate	2012/12/19 15:20	6.7	<0.01	Fine	WNW	5.2
West Gate	2012/12/19 15:30	6.7	<0.01	Fine	WNW	5.3
West Gate	2012/12/19 15:40	6.7	<0.01	Fine	WNW	5.7
West Gate	2012/12/19 15:50	6.7	<0.01	Fine	WNW	6.1
West Gate	2012/12/19 16:00	6.7	<0.01	Fine	WNW	4.9
West Gate	2012/12/19 16:10	6.7	<0.01	Fine	NW	4.4
West Gate	2012/12/19 16:20	6.7	<0.01	Fine	NW	2.6
West Gate	2012/12/19 16:30	6.7	<0.01	Fine	NNW	1.7
West Gate	2012/12/19 16:40	6.7	<0.01	Fine	NNE	2.0
West Gate	2012/12/19 16:50	6.7	<0.01	Fine	NNE	2.0
West Gate	2012/12/19 17:00	6.7	<0.01	Fine	N	2.4
West Gate	2012/12/19 17:10	6.7	<0.01	Fine	NNW	2.4
West Gate	2012/12/19 17:20	6.7	<0.01	Fine	NNW	2.1
West Gate	2012/12/19 17:30	6.7	<0.01	Fine	NW	1.4
West Gate	2012/12/19 17:40	6.7	<0.01	Fine	NNW	0.7
West Gate	2012/12/19 17:50	6.7	<0.01	Fine	NNE	0.8
West Gate	2012/12/19 18:00	6.7	<0.01	Fine	NNE	0.6
West Gate	2012/12/19 18:10	6.7	<0.01	Fine	NNE	1.6
West Gate	2012/12/19 18:20	6.7	<0.01	Fine	N	1.6
West Gate	2012/12/19 18:30	6.7	<0.01	Fine	WNW	1.2
West Gate	2012/12/19 18:40	6.7	<0.01	Fine	WSW	1.0
West Gate	2012/12/19 18:50	6.7	<0.01	Fine	WSW	1.3
West Gate	2012/12/19 19:00	6.7	<0.01	Fine	W	1.4
West Gate	2012/12/19 19:10	6.7	<0.01	Fine	WSW	1.0
West Gate	2012/12/19 19:20	6.7	<0.01	Fine	W	0.5
West Gate	2012/12/19 19:30	6.7	<0.01	Fine	WNW	0.8
West Gate	2012/12/19 19:40	6.7	<0.01	Fine	W	0.9
West Gate	2012/12/19 19:50	6.7	<0.01	Fine	-	CALM
West Gate	2012/12/19 20:00	6.7	<0.01	Fine	-	CALM
West Gate	2012/12/19 20:10	6.7	<0.01	Fine	WNW	1.4
West Gate	2012/12/19 20:20	6.7	<0.01	Fine	-	CALM
West Gate	2012/12/19 20:30	6.7	<0.01	Fine	WSW	1.7
West Gate	2012/12/19 20:40	6.8	<0.01	Fine	W	1.4
West Gate	2012/12/19 20:50	6.7	<0.01	Fine	WNW	1.7
West Gate	2012/12/19 21:00	6.7	<0.01	Fine	WNW	1.0
West Gate	2012/12/19 21:10	6.7	<0.01	Fine	WNW	0.8
West Gate	2012/12/19 21:20	6.7	<0.01	Fine	NNW	1.2
West Gate	2012/12/19 21:30	6.7	<0.01	Fine	WNW	0.7
West Gate	2012/12/19 21:40	6.7	<0.01	Fine	WNW	1.8
West Gate	2012/12/19 21:50	6.7	<0.01	Fine	NNW	1.5
West Gate	2012/12/19 22:00	6.8	<0.01	Fine	NNW	1.3
West Gate	2012/12/19 22:10	6.7	<0.01	Fine	WNW	2.0
West Gate	2012/12/19 22:20	6.7	<0.01	Fine	WNW	1.6
West Gate	2012/12/19 22:30	6.7	<0.01	Fine	W	1.7
West Gate	2012/12/19 22:40	6.7	<0.01	Fine	WNW	1.7
West Gate	2012/12/19 22:50	6.7	<0.01	Fine	W	2.0
West Gate	2012/12/19 23:00	6.7	<0.01	Fine	WNW	2.0
West Gate	2012/12/19 23:10	6.7	<0.01	Fine	W	2.3
West Gate	2012/12/19 23:20	6.7	<0.01	Fine	WNW	1.9
West Gate	2012/12/19 23:30	6.7	<0.01	Fine	WNW	1.9
West Gate	2012/12/19 23:40	6.7	<0.01	Fine	WNW	1.5
West Gate	2012/12/19 23:50	6.7	<0.01	Fine	WNW	1.8

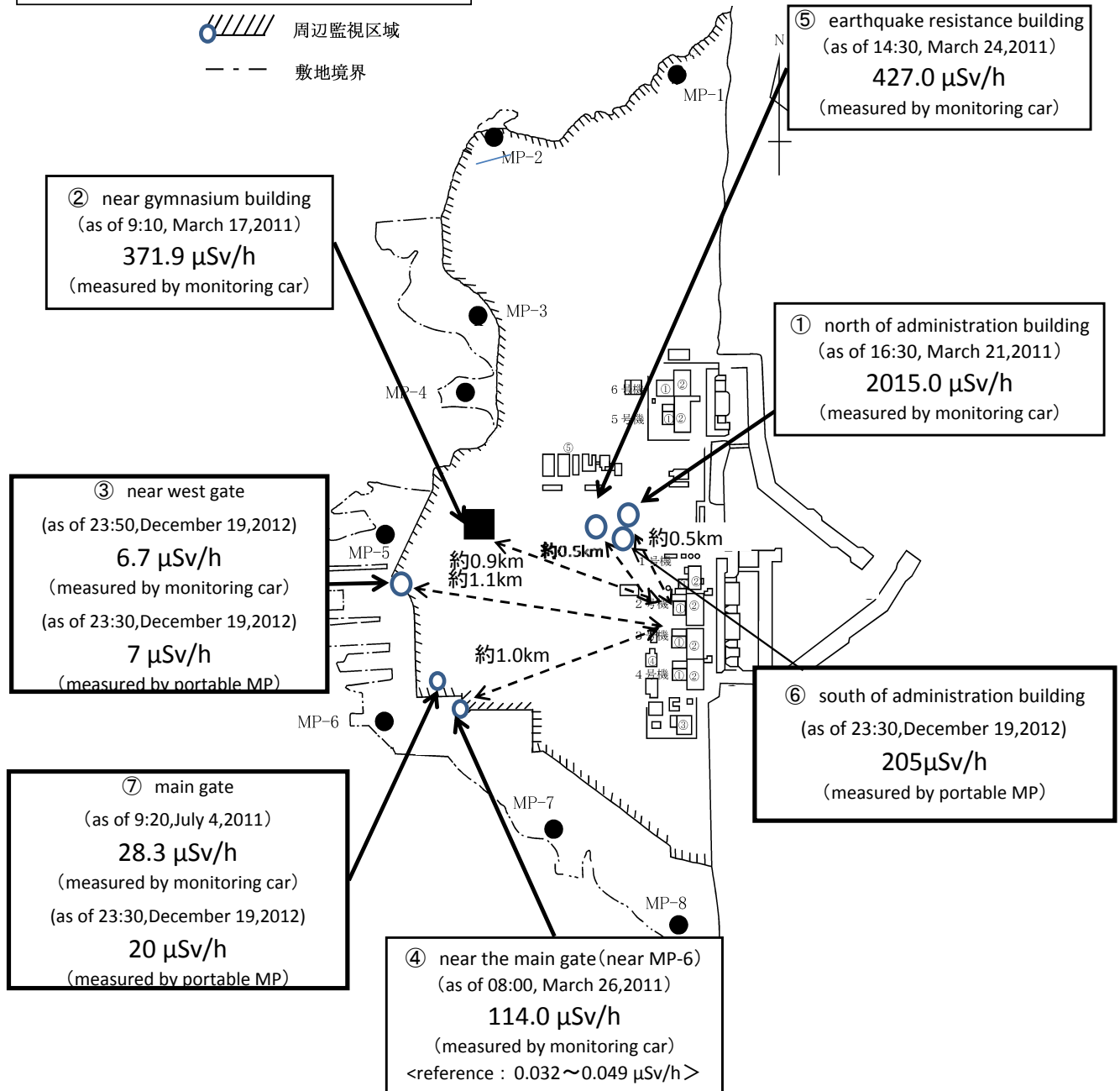
Fukushima Daiichi Nuclear Power Plant

2012/12/19

as of 23:50

周辺監視区域 : supervised outside area
敷地境界 : site boundary

 周辺監視区域
 敷地境界



※Reference data indicate the normal fluctuation range of airborne radiation rate.