

Fixed point Monitoring Status by Temporary Monitoring Post at Fukushima Daiichi Nuclear Power Station

Date	Radiation Dose Rate ( $\mu$ Sv/h) At the Main Buiding	Radiation Dose Rate ( $\mu$ Sv/h) At the Main Gate	Radiation Dose Rate ( $\mu$ Sv/h) At the West Gate
2012/12/17 0:00	203	20	7
2012/12/17 0:30	204	20	7
2012/12/17 1:00	203	20	7
2012/12/17 1:30	204	20	7
2012/12/17 2:00	203	20	7
2012/12/17 2:30	205	20	7
2012/12/17 3:00	205	20	7
2012/12/17 3:30	205	20	7
2012/12/17 4:00	204	20	7
2012/12/17 4:30	205	20	7
2012/12/17 5:00	206	20	7
2012/12/17 5:30	204	20	7
2012/12/17 6:00	205	20	7
2012/12/17 6:30	206	20	7
2012/12/17 7:00	205	20	7
2012/12/17 7:30	206	20	7
2012/12/17 8:00	205	20	7
2012/12/17 8:30	206	20	7
2012/12/17 9:00	206	20	7
2012/12/17 9:30	205	20	7
2012/12/17 10:00	205	20	7
2012/12/17 10:30	205	20	7
2012/12/17 11:00	206	20	7
2012/12/17 11:30	205	20	7
2012/12/17 12:00	204	20	7
2012/12/17 12:30	203	20	7
2012/12/17 13:00	205	20	7
2012/12/17 13:30	203	20	7
2012/12/17 14:00	201	20	7
2012/12/17 14:30	202	20	7
2012/12/17 15:00	200	20	7
2012/12/17 15:30	200	20	7
2012/12/17 16:00	199	20	7
2012/12/17 16:30	200	20	7
2012/12/17 17:00	198	20	7
2012/12/17 17:30	200	20	7
2012/12/17 18:00	200	20	7
2012/12/17 18:30	200	20	7
2012/12/17 19:00	201	20	7
2012/12/17 19:30	199	19	6
2012/12/17 20:00	197	19	6
2012/12/17 20:30	197	19	7
2012/12/17 21:00	198	19	6
2012/12/17 21:30	197	19	6
2012/12/17 22:00	198	19	6
2012/12/17 22:30	197	19	6
2012/12/17 23:00	197	19	6
2012/12/17 23:30	197	19	6

**Monitoring data by a monitoring car\* at Fukushima Daiichi Nuclear Power Station ( $\mu$  Sv/h)**

\* The data from monitoring car may deficit as the vehicle may change monitoring point.

\*About the direction of the wind and the wind velocity,we are measuring with the weather observation meter of the 10m higher .

\*"-": the wind velocity is below 0.5m/s



Measuring Point	Measurement Date	$\gamma$ Ray	Neutron Ray	Weather	Wind Direction	Wind Velocity (m/s)
West Gate	2012/12/17 0:00	6.8	<0.01	Fine	NNW	2.1
West Gate	2012/12/17 0:10	6.8	<0.01	Fine	N	1.7
West Gate	2012/12/17 0:20	6.8	<0.01	Fine	NNW	2.7
West Gate	2012/12/17 0:30	6.8	<0.01	Fine	NNW	3.9
West Gate	2012/12/17 0:40	6.7	<0.01	Fine	N	2.7
West Gate	2012/12/17 0:50	6.8	<0.01	Fine	N	2.7
West Gate	2012/12/17 1:00	6.8	<0.01	Fine	NNW	3.7
West Gate	2012/12/17 1:10	6.8	<0.01	Fine	NNW	3.5
West Gate	2012/12/17 1:20	6.8	<0.01	Fine	N	3.3
West Gate	2012/12/17 1:30	6.8	<0.01	Fine	NNW	3.6
West Gate	2012/12/17 1:40	6.8	<0.01	Fine	NNW	3.8
West Gate	2012/12/17 1:50	6.8	<0.01	Fine	NNW	3.8
West Gate	2012/12/17 2:00	6.8	<0.01	Fine	NNW	3.7
West Gate	2012/12/17 2:10	6.8	<0.01	Fine	NNW	3.2
West Gate	2012/12/17 2:20	6.8	<0.01	Fine	N	3.0
West Gate	2012/12/17 2:30	6.8	<0.01	Fine	N	2.7
West Gate	2012/12/17 2:40	6.8	<0.01	Fine	N	1.1
West Gate	2012/12/17 2:50	6.8	<0.01	Fine	ENE	1.1
West Gate	2012/12/17 3:00	6.7	<0.01	Fine	NNE	1.7
West Gate	2012/12/17 3:10	6.8	<0.01	Fine	NNE	2.4
West Gate	2012/12/17 3:20	6.8	<0.01	Fine	N	2.5
West Gate	2012/12/17 3:30	6.8	<0.01	Fine	NNE	1.8
West Gate	2012/12/17 3:40	6.8	<0.01	Fine	N	1.7
West Gate	2012/12/17 3:50	6.8	<0.01	Fine	NNW	2.0
West Gate	2012/12/17 4:00	6.8	<0.01	Fine	NW	1.8
West Gate	2012/12/17 4:10	6.8	<0.01	Fine	WNW	1.9
West Gate	2012/12/17 4:20	6.8	<0.01	Fine	WNW	0.9
West Gate	2012/12/17 4:30	6.8	<0.01	Fine	NW	1.3
West Gate	2012/12/17 4:40	6.8	<0.01	Fine	NW	1.9
West Gate	2012/12/17 4:50	6.8	<0.01	Fine	NW	2.0
West Gate	2012/12/17 5:00	6.8	<0.01	Fine	WNW	1.4
West Gate	2012/12/17 5:10	6.8	<0.01	Fine	WNW	1.7
West Gate	2012/12/17 5:20	6.8	<0.01	Fine	W	1.2
West Gate	2012/12/17 5:30	6.8	<0.01	Fine	WNW	1.2
West Gate	2012/12/17 5:40	6.8	<0.01	Fine	WNW	1.6
West Gate	2012/12/17 5:50	6.7	<0.01	Fine	WNW	1.4
West Gate	2012/12/17 6:00	6.8	<0.01	Fine	WNW	1.8
West Gate	2012/12/17 6:10	6.8	<0.01	Fine	WNW	1.2
West Gate	2012/12/17 6:20	6.7	<0.01	Fine	W	2.1
West Gate	2012/12/17 6:30	6.8	<0.01	Fine	WNW	1.9
West Gate	2012/12/17 6:40	6.7	<0.01	Fine	W	2.1
West Gate	2012/12/17 6:50	6.8	<0.01	Fine	WNW	1.7
West Gate	2012/12/17 7:00	6.8	<0.01	Fine	W	2.4
West Gate	2012/12/17 7:10	6.8	<0.01	Fine	W	1.4
West Gate	2012/12/17 7:20	6.8	<0.01	Fine	W	1.8
West Gate	2012/12/17 7:30	6.7	<0.01	Fine	W	1.6
West Gate	2012/12/17 7:40	6.7	<0.01	Fine	W	1.6
West Gate	2012/12/17 7:50	6.8	<0.01	Fine	WSW	1.8
West Gate	2012/12/17 8:00	6.8	<0.01	Fine	W	1.7
West Gate	2012/12/17 8:10	6.8	<0.01	Fine	WSW	1.7
West Gate	2012/12/17 8:20	6.8	<0.01	Fine	W	1.8
West Gate	2012/12/17 8:30	6.8	<0.01	Fine	WSW	1.2
West Gate	2012/12/17 8:40	6.8	<0.01	Fine	SW	0.9
West Gate	2012/12/17 8:50	6.8	<0.01	Fine	WSW	1.5
West Gate	2012/12/17 9:00	6.8	<0.01	Fine	WSW	1.4
West Gate	2012/12/17 9:10	6.8	<0.01	Fine	WSW	0.8
West Gate	2012/12/17 9:20	6.9	<0.01	Fine	WSW	1.2
West Gate	2012/12/17 9:30	6.9	<0.01	Fine	WSW	1.3
West Gate	2012/12/17 9:40	6.9	<0.01	Fine	SW	1.1
West Gate	2012/12/17 9:50	6.9	<0.01	Cloudy	SW	1.3
West Gate	2012/12/17 10:00	6.8	<0.01	Cloudy	SSW	1.8
West Gate	2012/12/17 10:10	6.8	<0.01	Cloudy	SSW	1.9
West Gate	2012/12/17 10:20	6.8	<0.01	Cloudy	SSW	1.8
West Gate	2012/12/17 10:30	6.8	<0.01	Cloudy	SSW	1.5
West Gate	2012/12/17 10:40	6.8	<0.01	Cloudy	SSE	1.2
West Gate	2012/12/17 10:50	6.8	<0.01	Cloudy	-	CALM
West Gate	2012/12/17 11:00	6.8	<0.01	Cloudy	ESE	1.0
West Gate	2012/12/17 11:10	6.8	<0.01	Cloudy	E	1.1
West Gate	2012/12/17 11:20	6.8	<0.01	Fine	ESE	1.8
West Gate	2012/12/17 11:30	6.8	<0.01	Fine	ESE	2.0
West Gate	2012/12/17 11:40	6.7	<0.01	Fine	ESE	2.0

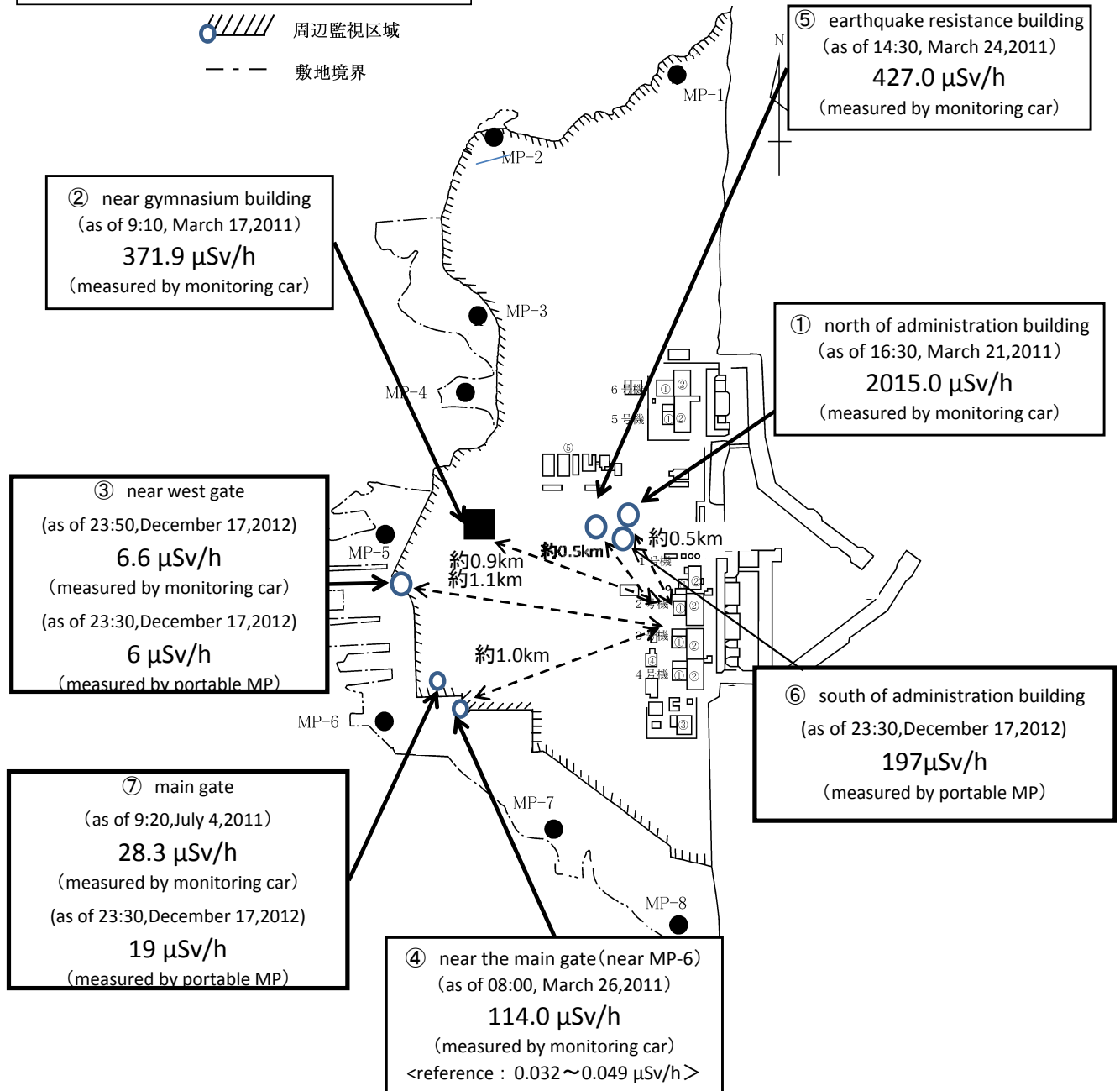
Measuring Point	Measurement Date	$\gamma$ Ray	Neutron Ray	Weather	Wind Direction	Wind Velocity (m/s)
West Gate	2012/12/17 11:50	6.8	<0.01	Fine	SE	1.8
West Gate	2012/12/17 12:00	6.8	<0.01	Fine	SE	1.7
West Gate	2012/12/17 12:10	6.8	<0.01	Fine	ESE	1.5
West Gate	2012/12/17 12:20	6.8	<0.01	Fine	ENE	1.4
West Gate	2012/12/17 12:30	6.7	<0.01	Fine	ENE	1.6
West Gate	2012/12/17 12:40	6.8	<0.01	Fine	ENE	1.5
West Gate	2012/12/17 12:50	6.8	<0.01	Fine	ENE	1.6
West Gate	2012/12/17 13:00	6.8	<0.01	Fine	ENE	1.7
West Gate	2012/12/17 13:10	6.9	<0.01	Cloudy	E	1.5
West Gate	2012/12/17 13:20	6.9	<0.01	Cloudy	ESE	0.5
West Gate	2012/12/17 13:30	6.9	<0.01	Cloudy	ESE	1.1
West Gate	2012/12/17 13:40	6.8	<0.01	Cloudy	E	1.3
West Gate	2012/12/17 13:50	6.9	<0.01	Cloudy	ENE	1.1
West Gate	2012/12/17 14:00	6.8	<0.01	Cloudy	ENE	0.8
West Gate	2012/12/17 14:10	6.8	<0.01	Cloudy	ENE	1.1
West Gate	2012/12/17 14:20	6.7	<0.01	Cloudy	E	1.4
West Gate	2012/12/17 14:30	6.8	<0.01	Cloudy	ENE	1.2
West Gate	2012/12/17 14:40	6.8	<0.01	Rain	NNE	1.1
West Gate	2012/12/17 14:50	6.7	<0.01	Rain	NE	1.7
West Gate	2012/12/17 15:00	6.8	<0.01	Rain	N	1.2
West Gate	2012/12/17 15:10	6.7	<0.01	Cloudy	NNW	1.4
West Gate	2012/12/17 15:20	6.7	<0.01	Cloudy	NNE	1.3
West Gate	2012/12/17 15:30	6.7	<0.01	Cloudy	NNE	1.5
West Gate	2012/12/17 15:40	6.7	<0.01	Cloudy	NNW	1.6
West Gate	2012/12/17 15:50	6.7	<0.01	Cloudy	NNW	1.1
West Gate	2012/12/17 16:00	6.7	<0.01	Cloudy	NW	1.4
West Gate	2012/12/17 16:10	6.7	<0.01	Rain	NW	1.5
West Gate	2012/12/17 16:20	6.7	<0.01	Rain	NW	1.3
West Gate	2012/12/17 16:30	6.7	<0.01	Rain	NW	1.7
West Gate	2012/12/17 16:40	6.7	<0.01	Rain	NW	1.8
West Gate	2012/12/17 16:50	6.7	<0.01	Rain	NW	2.1
West Gate	2012/12/17 17:00	6.7	<0.01	Cloudy	NW	1.7
West Gate	2012/12/17 17:10	6.7	<0.01	Cloudy	NW	2.1
West Gate	2012/12/17 17:20	6.7	<0.01	Cloudy	NW	2.0
West Gate	2012/12/17 17:30	6.7	<0.01	Cloudy	WNW	2.2
West Gate	2012/12/17 17:40	6.7	<0.01	Cloudy	WNW	2.5
West Gate	2012/12/17 17:50	6.7	<0.01	Cloudy	NW	2.2
West Gate	2012/12/17 18:00	6.7	<0.01	Cloudy	NW	2.4
West Gate	2012/12/17 18:10	6.7	<0.01	Cloudy	NW	2.0
West Gate	2012/12/17 18:20	6.7	<0.01	Cloudy	NW	2.0
West Gate	2012/12/17 18:30	6.7	<0.01	Cloudy	NW	2.1
West Gate	2012/12/17 18:40	6.7	<0.01	Cloudy	NW	2.0
West Gate	2012/12/17 18:50	6.7	<0.01	Rain	NW	2.1
West Gate	2012/12/17 19:00	6.7	<0.01	Rain	NW	1.7
West Gate	2012/12/17 19:10	6.6	<0.01	Rain	WNW	2.5
West Gate	2012/12/17 19:20	6.6	<0.01	Rain	NW	1.7
West Gate	2012/12/17 19:30	6.6	<0.01	Rain	NW	1.3
West Gate	2012/12/17 19:40	6.6	<0.01	Rain	NW	1.5
West Gate	2012/12/17 19:50	6.6	<0.01	Rain	NW	1.4
West Gate	2012/12/17 20:00	6.6	<0.01	Rain	N	0.5
West Gate	2012/12/17 20:10	6.6	<0.01	Cloudy	-	CALM
West Gate	2012/12/17 20:20	6.6	<0.01	Cloudy	WNW	1.0
West Gate	2012/12/17 20:30	6.6	<0.01	Cloudy	WNW	1.1
West Gate	2012/12/17 20:40	6.6	<0.01	Cloudy	WNW	1.5
West Gate	2012/12/17 20:50	6.6	<0.01	Cloudy	WNW	1.2
West Gate	2012/12/17 21:00	6.6	<0.01	Cloudy	NW	1.4
West Gate	2012/12/17 21:10	6.6	<0.01	Cloudy	NNW	0.6
West Gate	2012/12/17 21:20	6.6	<0.01	Rain	-	CALM
West Gate	2012/12/17 21:30	6.6	<0.01	Rain	NNW	1.2
West Gate	2012/12/17 21:40	6.6	<0.01	Rain	NNW	1.2
West Gate	2012/12/17 21:50	6.6	<0.01	Rain	NW	1.6
West Gate	2012/12/17 22:00	6.6	<0.01	Rain	NW	1.5
West Gate	2012/12/17 22:10	6.6	<0.01	Rain	WNW	0.8
West Gate	2012/12/17 22:20	6.6	<0.01	Rain	NNW	0.7
West Gate	2012/12/17 22:30	6.6	<0.01	Cloudy	NE	0.9
West Gate	2012/12/17 22:40	6.6	<0.01	Cloudy	-	CALM
West Gate	2012/12/17 22:50	6.6	<0.01	Cloudy	-	CALM
West Gate	2012/12/17 23:00	6.6	<0.01	Cloudy	NW	1.0
West Gate	2012/12/17 23:10	6.6	<0.01	Cloudy	WNW	1.3
West Gate	2012/12/17 23:20	6.6	<0.01	Cloudy	WSW	1.3
West Gate	2012/12/17 23:30	6.6	<0.01	Rain	WNW	1.0
West Gate	2012/12/17 23:40	6.6	<0.01	Cloudy	NNW	1.3
West Gate	2012/12/17 23:50	6.6	<0.01	Cloudy	NNW	1.3

# Fukushima Daiichi Nuclear Power Plant

2012/12/17  
as of 23:50

周辺監視区域 : supervised outside area  
敷地境界 : site boundary

 周辺監視区域  
 敷地境界



※Reference data indicate the normal fluctuation range of airborne radiation rate.