

Fixed point Monitoring Status by Temporary Monitoring Post at Fukushima Daiichi Nuclear Power Station

Date	Radiation Dose Rate (μ Sv/h) At the Main Buiding	Radiation Dose Rate (μ Sv/h) At the Main Gate	Radiation Dose Rate (μ Sv/h) At the West Gate
2012/11/6 0:00	209	20	7
2012/11/6 0:30	210	20	7
2012/11/6 1:00	208	20	7
2012/11/6 1:30	208	20	7
2012/11/6 2:00	209	20	7
2012/11/6 2:30	208	20	7
2012/11/6 3:00	209	20	7
2012/11/6 3:30	209	20	7
2012/11/6 4:00	210	20	7
2012/11/6 4:30	209	20	7
2012/11/6 5:00	209	20	7
2012/11/6 5:30	209	20	7
2012/11/6 6:00	207	20	7
2012/11/6 6:30	208	20	7
2012/11/6 7:00	206	19	7
2012/11/6 7:30	206	19	7
2012/11/6 8:00	202	19	7
2012/11/6 8:30	202	19	7
2012/11/6 9:00	203	19	7
2012/11/6 9:30	203	19	7
2012/11/6 10:00	203	19	7
2012/11/6 10:30	203	19	7
2012/11/6 11:00	201	19	7
2012/11/6 11:30	202	19	7
2012/11/6 12:00	203	19	7
2012/11/6 12:30	203	19	7
2012/11/6 13:00	202	19	7
2012/11/6 13:30	201	19	7
2012/11/6 14:00	201	19	7
2012/11/6 14:30	200	19	7
2012/11/6 15:00	200	19	7
2012/11/6 15:30	200	19	7
2012/11/6 16:00	200	19	7
2012/11/6 16:30	201	19	7
2012/11/6 17:00	201	19	7
2012/11/6 17:30	202	19	7
2012/11/6 18:00	201	19	7
2012/11/6 18:30	202	19	7
2012/11/6 19:00	202	19	7
2012/11/6 19:30	202	19	7
2012/11/6 20:00	201	19	7
2012/11/6 20:30	201	19	7
2012/11/6 21:00	202	19	7
2012/11/6 21:30	201	19	7
2012/11/6 22:00	201	19	7
2012/11/6 22:30	202	19	7
2012/11/6 23:00	202	19	7
2012/11/6 23:30	200	19	7

Monitoring data by a monitoring car* at Fukushima Daiichi Nuclear Power Station (μ Sv/h)

* The data from monitoring car may deficit as the vehicle may change monitoring point.

*About the direction of the wind and the wind velocity,we are measuring with the weather observation meter of the 10m higher .

*"-": the wind velocity is below 0.5m/s

Measuring Point	Measurement Date	γ Ray	Neutron Ray	Weather	Wind Direction	Wind Velocity (m/s)
West Gate	2012/11/6 0:00	7.1	<0.01	Cloudy	-	CALM
West Gate	2012/11/6 0:10	7.1	<0.01	Cloudy	SW	0.7
West Gate	2012/11/6 0:20	7.1	<0.01	Cloudy	SSW	1.5
West Gate	2012/11/6 0:30	7.1	<0.01	Cloudy	S	1.7
West Gate	2012/11/6 0:40	7.1	<0.01	Cloudy	SW	1.7
West Gate	2012/11/6 0:50	7.1	<0.01	Cloudy	WSW	1.0
West Gate	2012/11/6 1:00	7.1	<0.01	Cloudy	W	1.1
West Gate	2012/11/6 1:10	7.0	<0.01	Cloudy	W	0.6
West Gate	2012/11/6 1:20	7.1	<0.01	Cloudy	-	CALM
West Gate	2012/11/6 1:30	7.1	<0.01	Cloudy	-	CALM
West Gate	2012/11/6 1:40	7.1	<0.01	Cloudy	S	0.6
West Gate	2012/11/6 1:50	7.1	<0.01	Cloudy	-	CALM
West Gate	2012/11/6 2:00	7.0	<0.01	Cloudy	E	0.6
West Gate	2012/11/6 2:10	7.1	<0.01	Cloudy	-	CALM
West Gate	2012/11/6 2:20	7.1	<0.01	Cloudy	-	CALM
West Gate	2012/11/6 2:30	7.1	<0.01	Cloudy	NNE	0.6
West Gate	2012/11/6 2:40	7.1	<0.01	Cloudy	-	CALM
West Gate	2012/11/6 2:50	7.1	<0.01	Cloudy	-	CALM
West Gate	2012/11/6 3:00	7.1	<0.01	Cloudy	-	CALM
West Gate	2012/11/6 3:10	7.1	<0.01	Cloudy	-	CALM
West Gate	2012/11/6 3:20	7.0	<0.01	Cloudy	WNW	0.8
West Gate	2012/11/6 3:30	7.0	<0.01	Cloudy	NW	1.1
West Gate	2012/11/6 3:40	7.0	<0.01	Cloudy	NNW	1.3
West Gate	2012/11/6 3:50	7.1	<0.01	Cloudy	NW	1.4
West Gate	2012/11/6 4:00	7.1	<0.01	Cloudy	NW	1.6
West Gate	2012/11/6 4:10	7.1	<0.01	Cloudy	NW	1.5
West Gate	2012/11/6 4:20	7.1	<0.01	Cloudy	W	1.2
West Gate	2012/11/6 4:30	7.1	<0.01	Cloudy	W	1.4
West Gate	2012/11/6 4:40	7.0	<0.01	Cloudy	WNW	0.9
West Gate	2012/11/6 4:50	7.0	<0.01	Cloudy	NW	1.3
West Gate	2012/11/6 5:00	7.0	<0.01	Cloudy	NNW	1.3
West Gate	2012/11/6 5:10	7.1	<0.01	Cloudy	NNW	0.6
West Gate	2012/11/6 5:20	7.1	<0.01	Cloudy	WNW	1.1
West Gate	2012/11/6 5:30	7.0	<0.01	Cloudy	W	1.9
West Gate	2012/11/6 5:40	7.0	<0.01	Cloudy	NW	1.3
West Gate	2012/11/6 5:50	7.0	<0.01	Rain	NW	1.3
West Gate	2012/11/6 6:00	7.1	<0.01	Rain	WNW	1.1
West Gate	2012/11/6 6:10	7.0	<0.01	Rain	NW	1.4
West Gate	2012/11/6 6:20	7.0	<0.01	Rain	WNW	2.3
West Gate	2012/11/6 6:30	7.0	<0.01	Rain	NW	2.0
West Gate	2012/11/6 6:40	7.0	<0.01	Rain	NW	2.0
West Gate	2012/11/6 6:50	7.0	<0.01	Rain	NNW	1.9
West Gate	2012/11/6 7:00	6.9	<0.01	Rain	NNW	1.9
West Gate	2012/11/6 7:10	7.0	<0.01	Rain	W	1.1
West Gate	2012/11/6 7:20	7.0	<0.01	Rain	WNW	1.9
West Gate	2012/11/6 7:30	6.9	<0.01	Rain	NW	2.2
West Gate	2012/11/6 7:40	6.9	<0.01	Rain	WNW	1.4
West Gate	2012/11/6 7:50	6.8	<0.01	Rain	WNW	2.0
West Gate	2012/11/6 8:00	6.9	<0.01	Rain	W	1.5
West Gate	2012/11/6 8:10	6.9	<0.01	Rain	WNW	1.4
West Gate	2012/11/6 8:20	6.9	<0.01	Rain	NW	0.9
West Gate	2012/11/6 8:30	6.9	<0.01	Rain	WNW	1.6
West Gate	2012/11/6 8:40	6.9	<0.01	Rain	W	1.6
West Gate	2012/11/6 8:50	6.9	<0.01	Rain	WNW	1.0
West Gate	2012/11/6 9:00	6.9	<0.01	Rain	SSW	1.3
West Gate	2012/11/6 9:10	6.9	<0.01	Rain	S	3.3
West Gate	2012/11/6 9:20	6.9	<0.01	Rain	S	2.2
West Gate	2012/11/6 9:30	6.9	<0.01	Cloudy	WSW	1.1
West Gate	2012/11/6 9:40	6.9	<0.01	Cloudy	W	1.0
West Gate	2012/11/6 9:50	6.9	<0.01	Cloudy	WNW	1.5
West Gate	2012/11/6 10:00	6.9	<0.01	Cloudy	SSW	0.6
West Gate	2012/11/6 10:10	7.0	<0.01	Cloudy	S	0.9
West Gate	2012/11/6 10:20	7.0	<0.01	Cloudy	SSW	0.6
West Gate	2012/11/6 10:30	6.9	<0.01	Cloudy	WNW	1.5
West Gate	2012/11/6 10:40	6.9	<0.01	Cloudy	NW	1.3
West Gate	2012/11/6 10:50	6.8	<0.01	Cloudy	NNW	1.3
West Gate	2012/11/6 11:00	6.8	<0.01	Cloudy	NNW	1.4
West Gate	2012/11/6 11:10	6.7	<0.01	Cloudy	WNW	1.8
West Gate	2012/11/6 11:20	6.7	<0.01	Cloudy	-	CALM
West Gate	2012/11/6 11:30	6.7	<0.01	Cloudy	SSW	1.9
West Gate	2012/11/6 11:40	6.7	<0.01	Cloudy	S	2.9



Measuring Point	Measurement Date	γ Ray	Neutron Ray	Weather	Wind Direction	Wind Velocity (m/s)
West Gate	2012/11/6 11:50	6.7	<0.01	Cloudy	SSE	4.4
West Gate	2012/11/6 12:00	6.7	<0.01	Cloudy	SSE	4.7
West Gate	2012/11/6 12:10	6.8	<0.01	Cloudy	SSE	5.3
West Gate	2012/11/6 12:20	6.9	<0.01	Cloudy	SSE	5.6
West Gate	2012/11/6 12:30	6.9	<0.01	Rain	SSE	4.6
West Gate	2012/11/6 12:40	6.9	<0.01	Rain	S	4.0
West Gate	2012/11/6 12:50	6.9	<0.01	Rain	SSW	6.0
West Gate	2012/11/6 13:00	6.7	<0.01	Rain	S	4.5
West Gate	2012/11/6 13:10	6.9	<0.01	Rain	S	4.7
West Gate	2012/11/6 13:20	6.9	<0.01	Rain	S	4.8
West Gate	2012/11/6 13:30	6.9	<0.01	Rain	S	4.8
West Gate	2012/11/6 13:40	6.8	<0.01	Rain	S	4.2
West Gate	2012/11/6 13:50	6.8	<0.01	Rain	S	3.6
West Gate	2012/11/6 14:00	6.8	<0.01	Rain	S	3.8
West Gate	2012/11/6 14:10	6.8	<0.01	Rain	S	4.4
West Gate	2012/11/6 14:20	6.8	<0.01	Rain	S	3.2
West Gate	2012/11/6 14:30	6.7	<0.01	Rain	S	2.7
West Gate	2012/11/6 14:40	6.7	<0.01	Rain	S	3.8
West Gate	2012/11/6 14:50	6.8	<0.01	Rain	S	3.5
West Gate	2012/11/6 15:00	6.7	<0.01	Rain	S	3.2
West Gate	2012/11/6 15:10	6.8	<0.01	Rain	S	4.1
West Gate	2012/11/6 15:20	6.7	<0.01	Cloudy	S	5.1
West Gate	2012/11/6 15:30	6.8	<0.01	Cloudy	S	4.8
West Gate	2012/11/6 15:40	6.9	<0.01	Cloudy	S	4.0
West Gate	2012/11/6 15:50	6.8	<0.01	Cloudy	S	3.5
West Gate	2012/11/6 16:00	6.8	<0.01	Cloudy	S	2.9
West Gate	2012/11/6 16:10	6.9	<0.01	Cloudy	S	3.5
West Gate	2012/11/6 16:20	6.9	<0.01	Rain	S	3.5
West Gate	2012/11/6 16:30	6.9	<0.01	Cloudy	S	4.4
West Gate	2012/11/6 16:40	6.8	<0.01	Rain	S	3.2
West Gate	2012/11/6 16:50	6.9	<0.01	Rain	SSE	2.1
West Gate	2012/11/6 17:00	6.9	<0.01	Cloudy	SSE	2.8
West Gate	2012/11/6 17:10	6.9	<0.01	Cloudy	SSE	4.1
West Gate	2012/11/6 17:20	6.9	<0.01	Rain	SSE	3.9
West Gate	2012/11/6 17:30	6.9	<0.01	Rain	S	3.9
West Gate	2012/11/6 17:40	6.9	<0.01	Rain	S	3.2
West Gate	2012/11/6 17:50	6.9	<0.01	Rain	SSW	3.5
West Gate	2012/11/6 18:00	6.9	<0.01	Cloudy	S	3.0
West Gate	2012/11/6 18:10	6.9	<0.01	Cloudy	S	3.3
West Gate	2012/11/6 18:20	6.9	<0.01	Cloudy	SSW	2.9
West Gate	2012/11/6 18:30	6.9	<0.01	Cloudy	SSW	2.4
West Gate	2012/11/6 18:40	6.9	<0.01	Cloudy	S	2.0
West Gate	2012/11/6 18:50	6.9	<0.01	Cloudy	SSE	3.6
West Gate	2012/11/6 19:00	6.9	<0.01	Cloudy	S	3.4
West Gate	2012/11/6 19:10	6.9	<0.01	Rain	SE	4.8
West Gate	2012/11/6 19:20	6.9	<0.01	Rain	SE	5.3
West Gate	2012/11/6 19:30	6.9	<0.01	Rain	SSW	2.5
West Gate	2012/11/6 19:40	6.9	<0.01	Rain	SW	2.1
West Gate	2012/11/6 19:50	6.9	<0.01	Rain	W	3.7
West Gate	2012/11/6 20:00	6.9	<0.01	Cloudy	WSW	3.1
West Gate	2012/11/6 20:10	6.9	<0.01	Cloudy	SW	2.8
West Gate	2012/11/6 20:20	6.9	<0.01	Cloudy	SSW	2.3
West Gate	2012/11/6 20:30	6.9	<0.01	Cloudy	SW	3.0
West Gate	2012/11/6 20:40	6.9	<0.01	Cloudy	S	2.5
West Gate	2012/11/6 20:50	6.9	<0.01	Cloudy	SSW	2.3
West Gate	2012/11/6 21:00	6.9	<0.01	Cloudy	S	1.7
West Gate	2012/11/6 21:10	7.0	<0.01	Cloudy	S	1.4
West Gate	2012/11/6 21:20	6.9	<0.01	Cloudy	SW	1.6
West Gate	2012/11/6 21:30	6.9	<0.01	Cloudy	SW	1.1
West Gate	2012/11/6 21:40	6.8	<0.01	Cloudy	WSW	1.2
West Gate	2012/11/6 21:50	6.9	<0.01	Cloudy	WNW	0.7
West Gate	2012/11/6 22:00	6.9	<0.01	Cloudy	NNW	0.8
West Gate	2012/11/6 22:10	6.9	<0.01	Fine	WNW	1.2
West Gate	2012/11/6 22:20	6.9	<0.01	Fine	WNW	1.4
West Gate	2012/11/6 22:30	6.9	<0.01	Fine	W	1.8
West Gate	2012/11/6 22:40	6.9	<0.01	Fine	W	1.4
West Gate	2012/11/6 22:50	6.9	<0.01	Fine	NW	1.6
West Gate	2012/11/6 23:00	6.9	<0.01	Fine	WNW	1.8
West Gate	2012/11/6 23:10	6.9	<0.01	Fine	NW	2.4
West Gate	2012/11/6 23:20	6.9	<0.01	Fine	NW	1.9
West Gate	2012/11/6 23:30	6.9	<0.01	Fine	WNW	1.1
West Gate	2012/11/6 23:40	6.9	<0.01	Fine	NW	1.5
West Gate	2012/11/6 23:50	6.9	<0.01	Fine	NNW	1.6

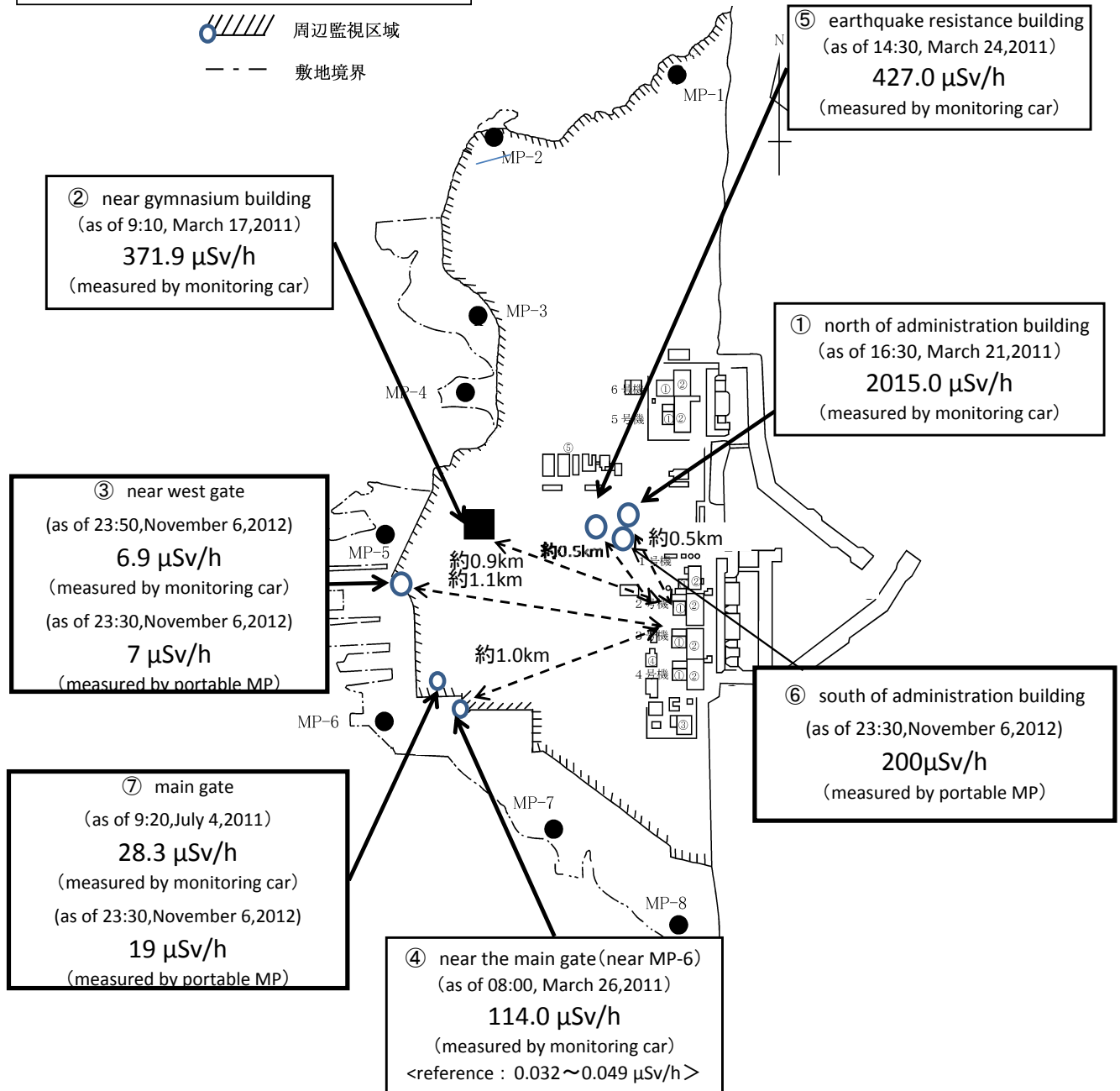
Fukushima Daiichi Nuclear Power Plant

2012/11/6

as of 23:50

周辺監視区域 : supervised outside area
敷地境界 : site boundary

 周辺監視区域
 敷地境界



※Reference data indicate the normal fluctuation range of airborne radiation rate.